LARGE FORMAT DOCUMENTS AT END OF FILE



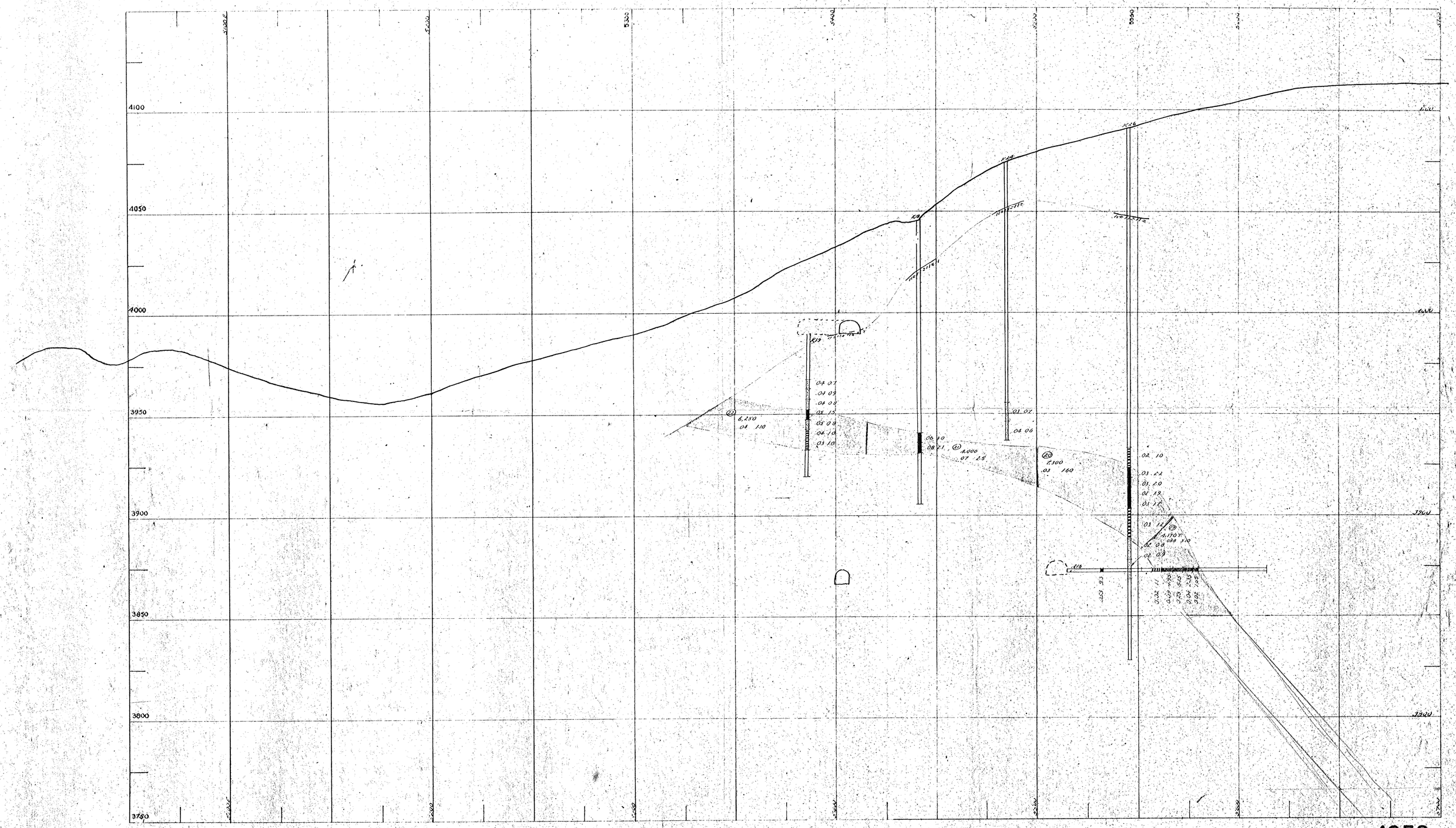
4100
4050
4000
3950
3900
3850
3800
3750
5300
5400
5500
5600
5700
K19
K20
K21
K22
K23
K24
K25
K26
6,450
04 10
8,000
07 25
7,300
03 160
4,170 T
09 110
116
03 23

4850


4200 N
4300
4400 N
4500
4600 N
4700
4800 N
4900
5000 N
5100
5200
5300
5400
5500
5600
5700
4300
4400 m
4500
4600 m
4700 m
4800
4900
5000
5100 m
5200
5300
5400 m
5500
5600
5100 m
5800
Proposed Lower Drill Point
Ex. Adit
Creek

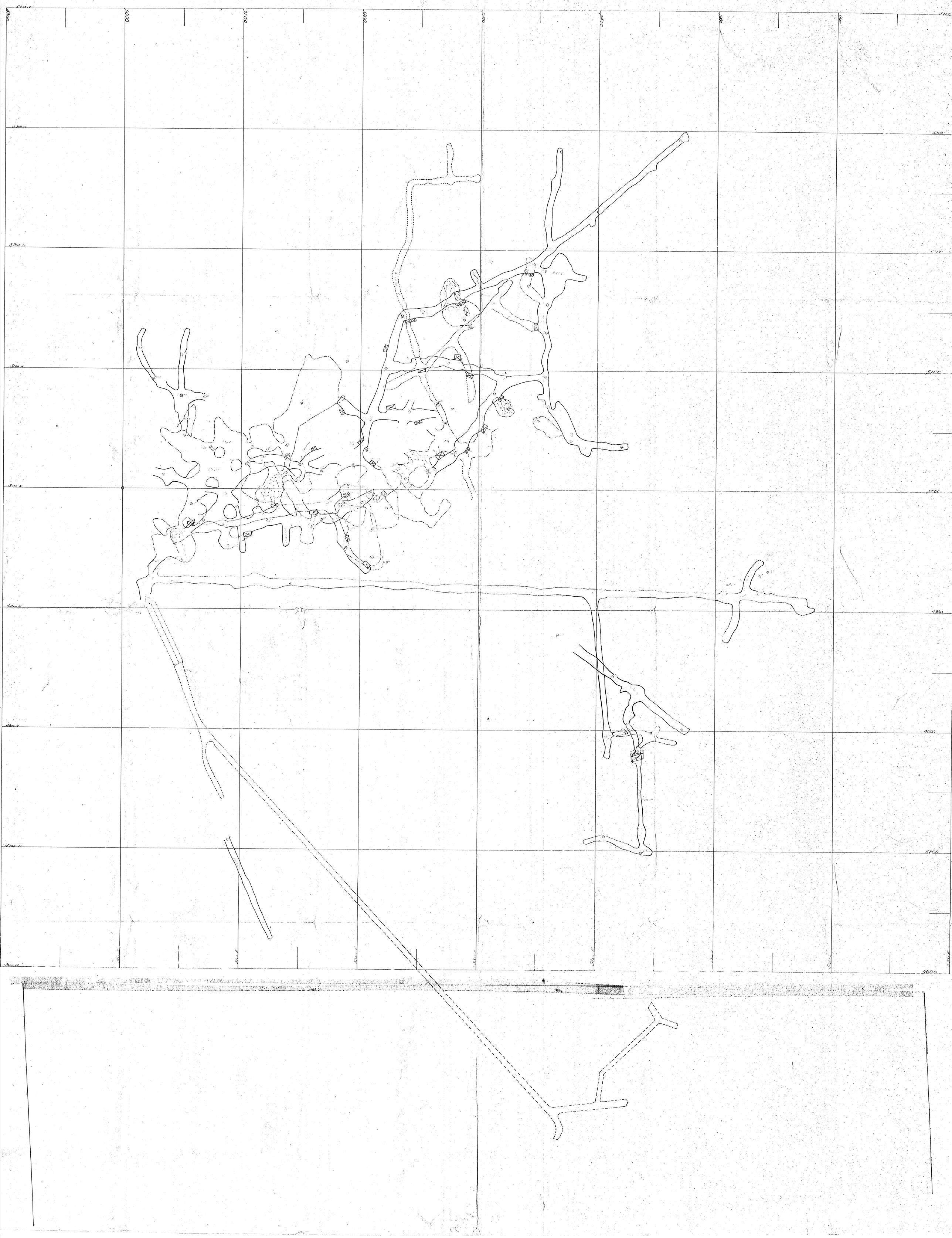
5400 N
5300 N
5200 N
5100 N
5000 N
4900 N
4800 N
4700 N
4600 N
4900
5000
5100
5200
5300
5400
5500
5600
5700
5800
5900
6000
6100
6200
6300
6400
6500
6600
6700
6800
6900
7000
7100
7200
7300
7400
7500
7600
7700
7800
7900
8000
8100
8200
8300
8400
8500
8600
8700
8800
8900
9000
9100
9200
9300
9400
9500
9600

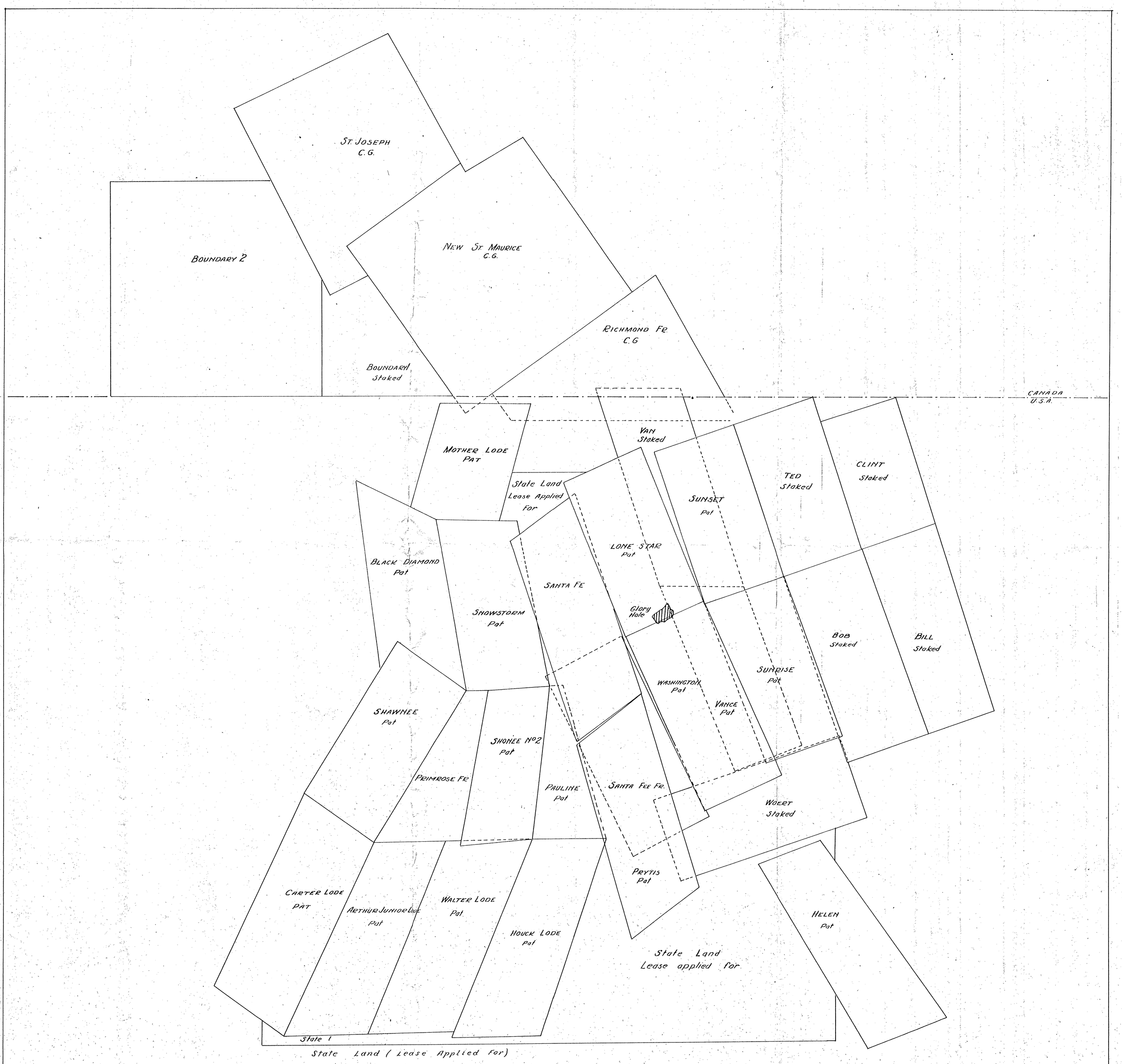

CLAIM MAP

LONE STAR PROPERTIES

FERRY COUNTY, WASHINGTON

Scale 1" = 300'

ATTWOOD COPPER MINES LIMITED
~~844 West Hastings St.~~
~~Vancouver BC~~
Suite 1008, 330 Bay St.
Toronto, Ontario

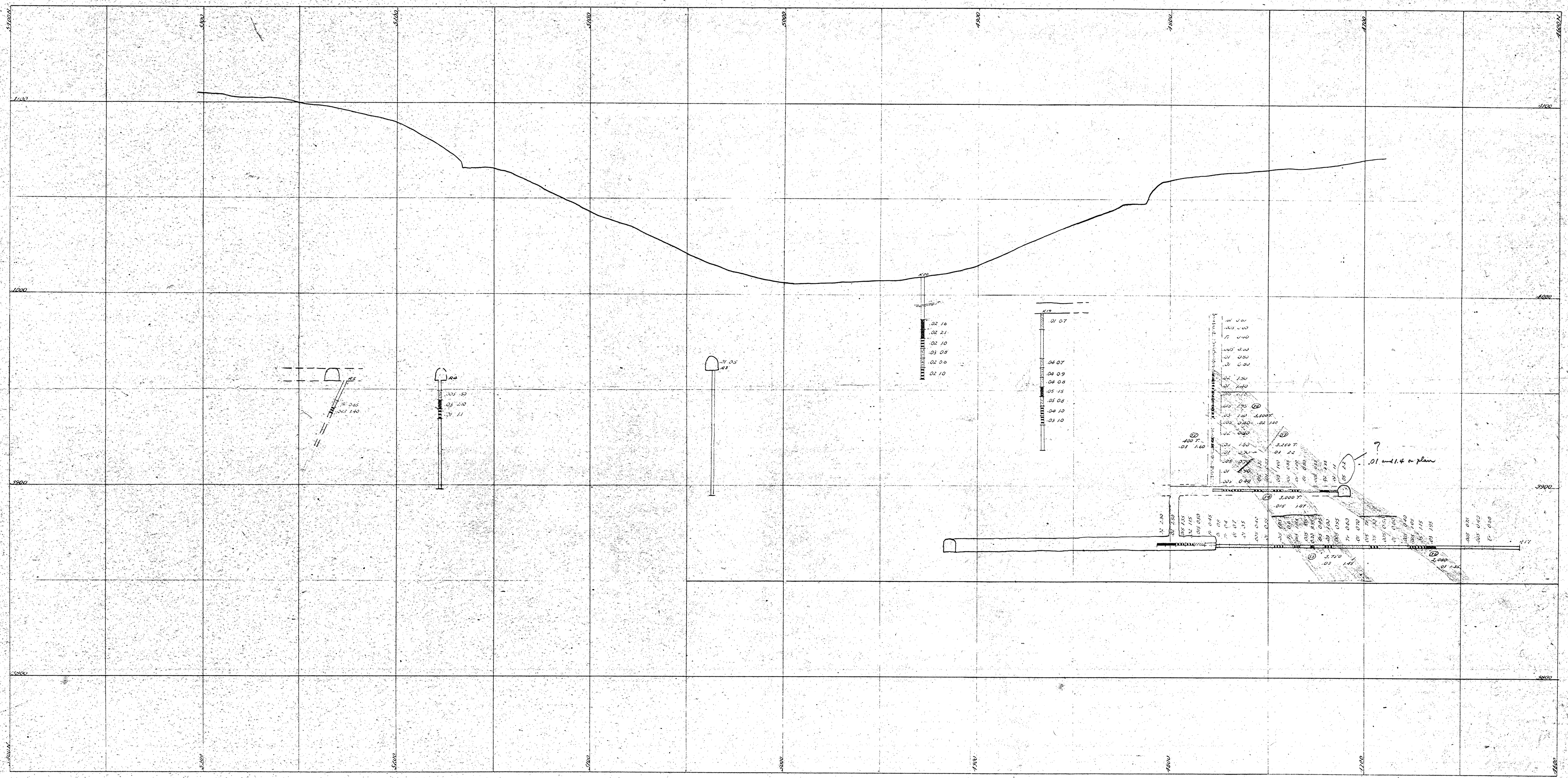
5400E
.01 and 1.4 on plan
?

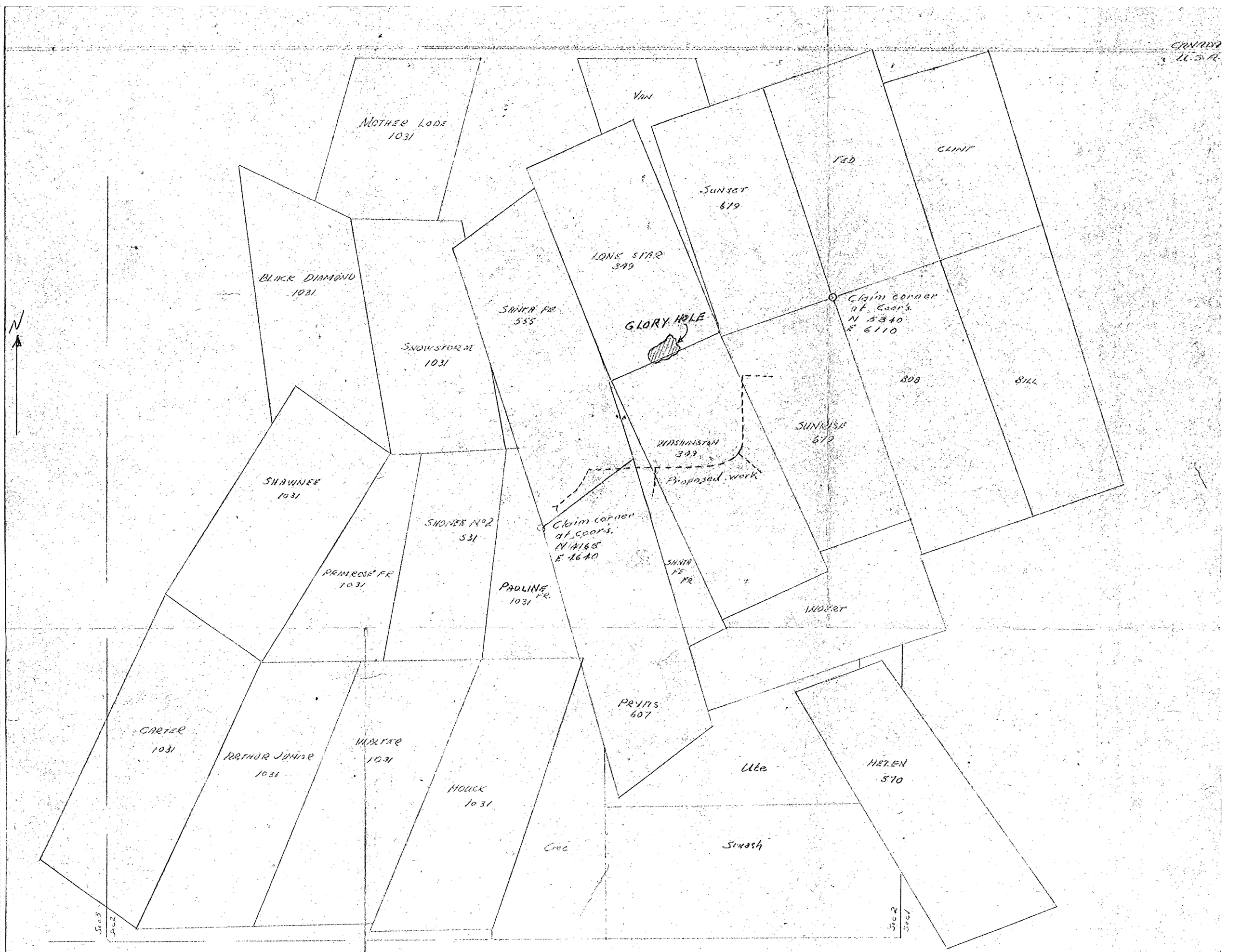

Attwood Copper Mines Limited
CLAIM MAP.

LONE STAR PROPERTIES

TOWNSHIP 40N RANGE 33E (Willamette Meridian)
Sec 3-2-1
Scale 1" = 300

Docket No. DMEA-2985

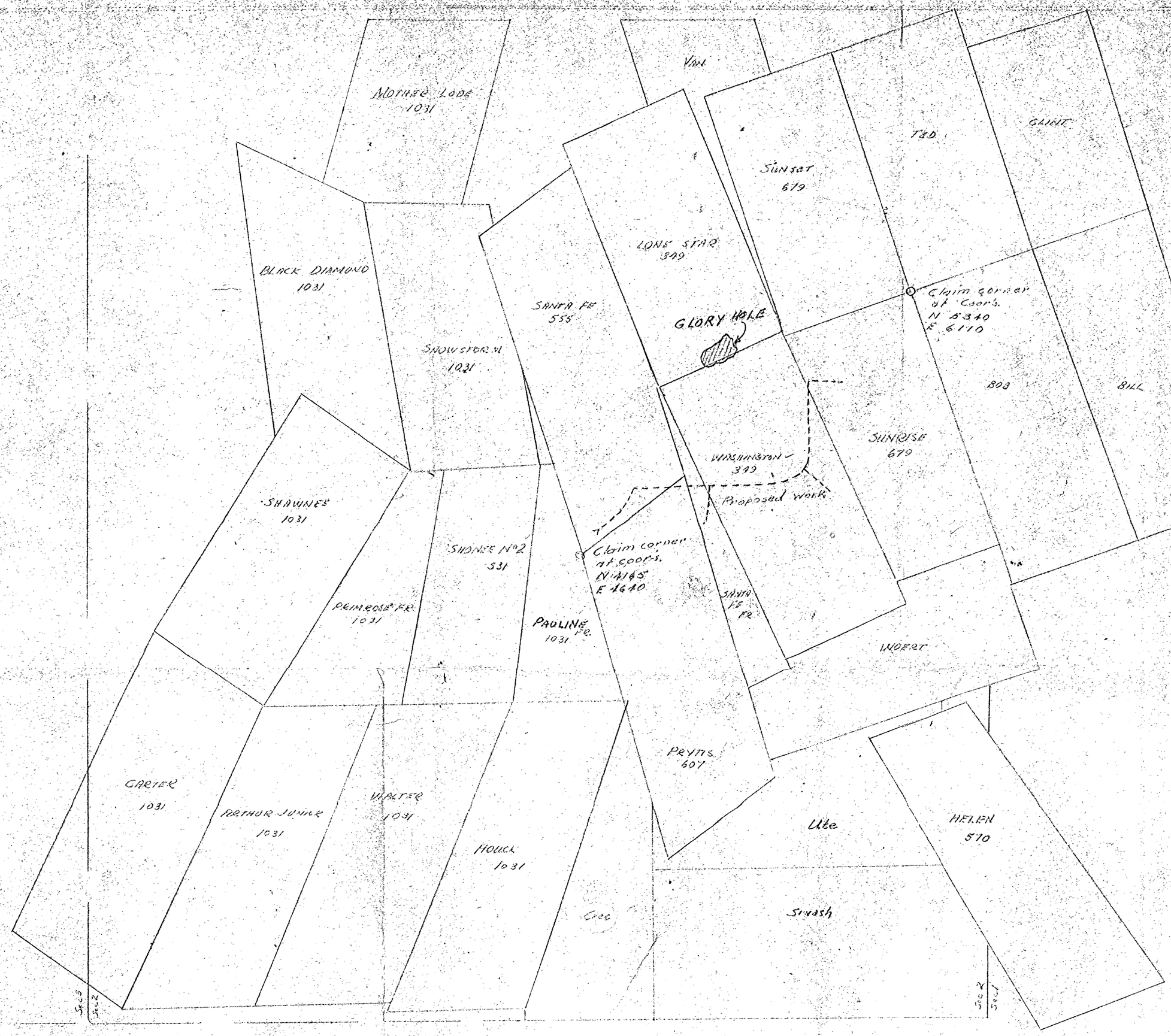

CLAIM MAP

LONE STAR PROPERTIES

TOWNSHIP 40 N RANGE 33 E (Willamette Meridian)

Sec 3-2-1

Scale 1" = 300

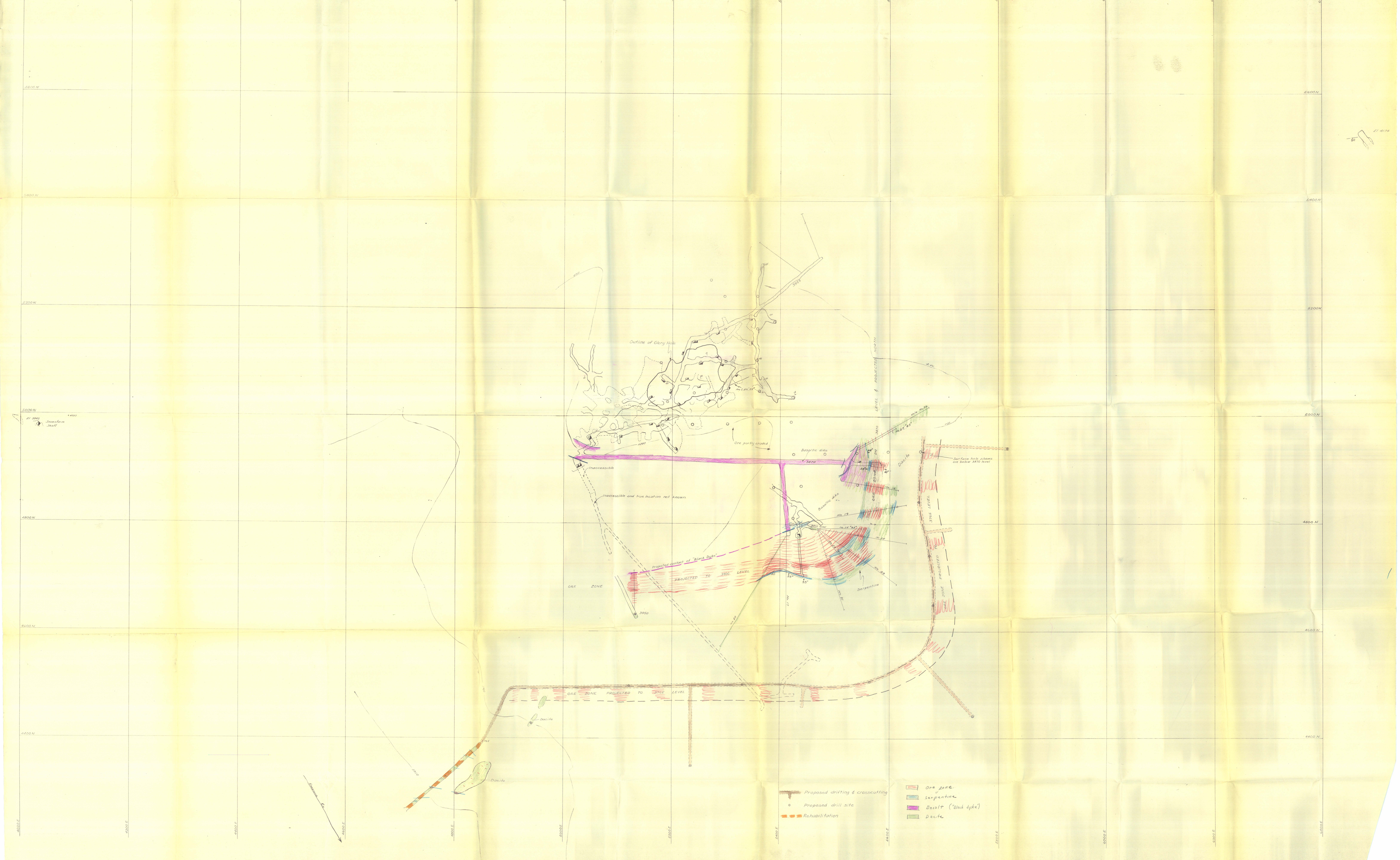
5200 N
5000 N
4800 N
4600 N
4400 N
4200 E
4400 E
4600 E
4800 E
5000 E
5200 E
5400 E
5600 E
5800 E
6000 E
6200 E
6400 E
Outline of Glory Hole
Ore partly crushed
Basaltic dike
Inaccessible
Inaccessible and true location not known
Projected contact of "Black Dike"
PROJECTED TO 3900 LEVEL
ORE ZONE
3950
Serpentine
Dacite
Surface hole collars are below 3870 level
ORE ZONE PROJECTED TO 3900 LEVEL
LEVEL 8 PROJECTION NORTH
3900 LEVEL
Proposed drifting & crosscutting
Proposed drill site
Rehabilitation
Ore zone
Serpentine
Basalt ("Black dyke")
Dacite

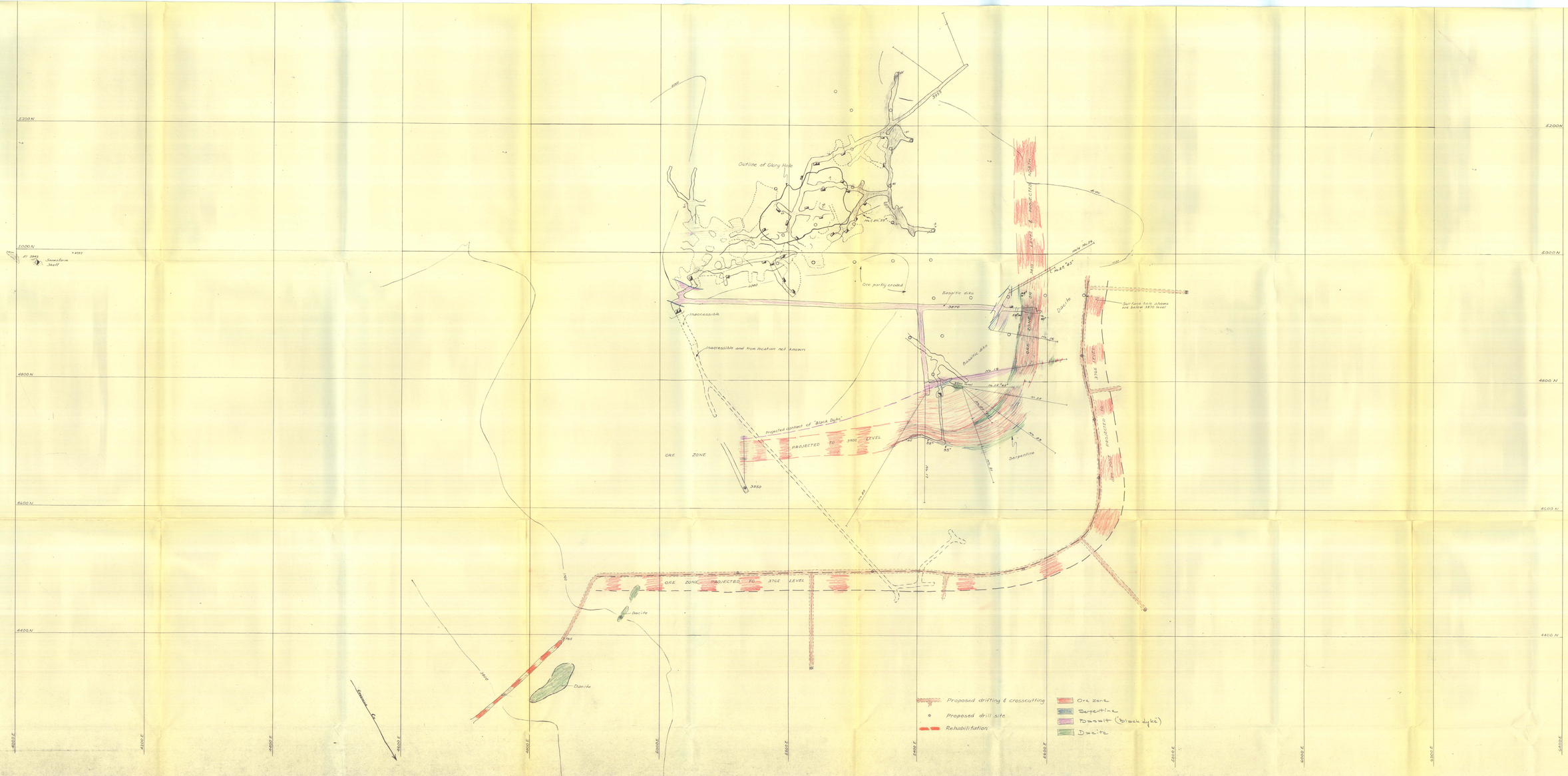

DIAGRAMMATIC GEOLOGIC MAP SHOWING PROPOSED EXPLORATION, LONE STAR MINE, FERRY COUNTY, WASH.
1" = 40'

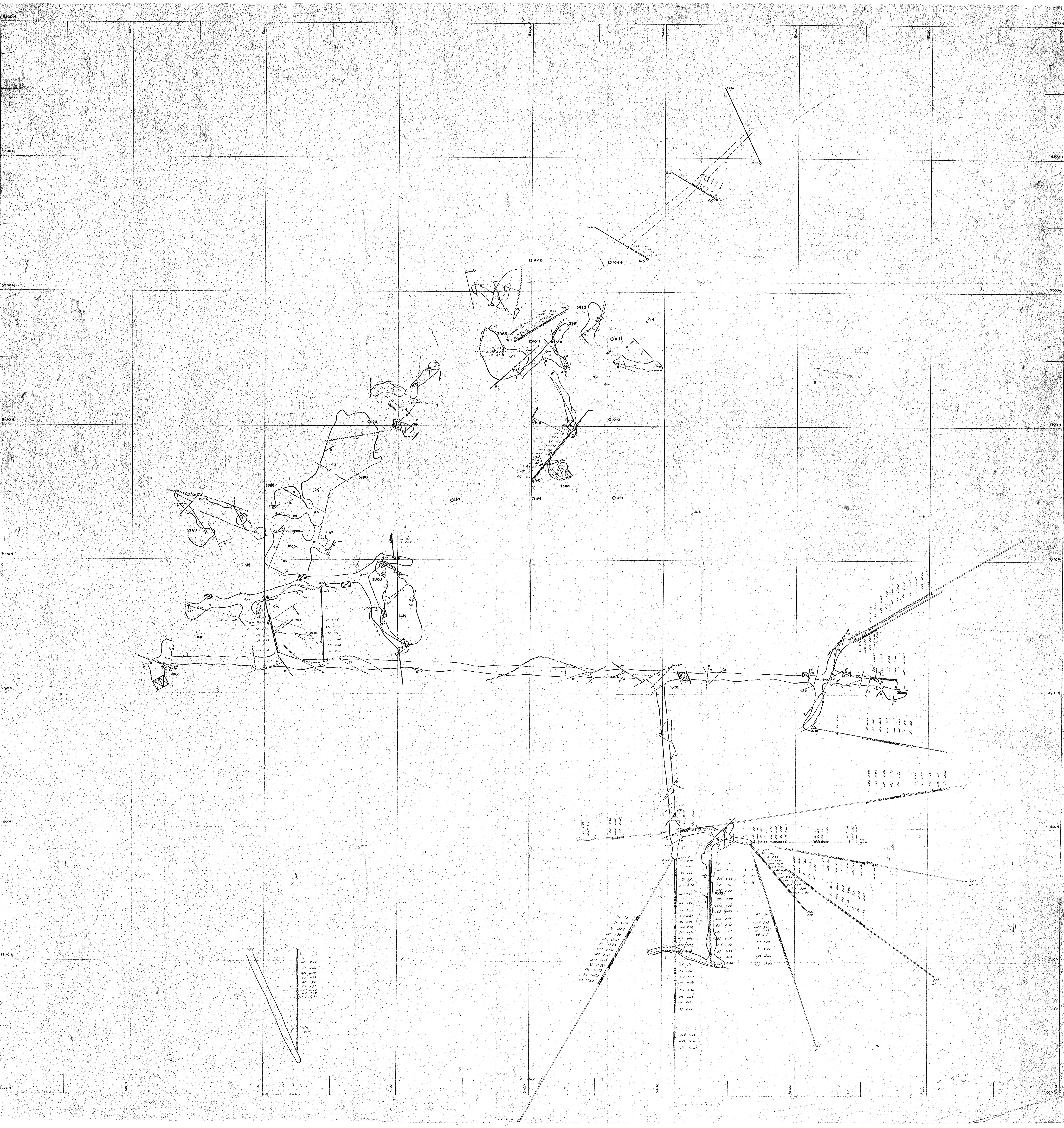
5400N
5300N
5200N
5100N
5000N
4900N
4800N
4700N
4600N
5000
5100
5200
5300
5400
5500
5600
5700
K-12
K-14
A-5
A-7
A-9
A-4
K-13
K-11
3985
3980
3991
K-3
K-8
K-10
A-2
K-9
K-16
K-7
A-3
3990
3960
3866
3920
3940
A-12
A-14
A-11
3810
A-18
3899
A21
A22
A23
A25
dyke

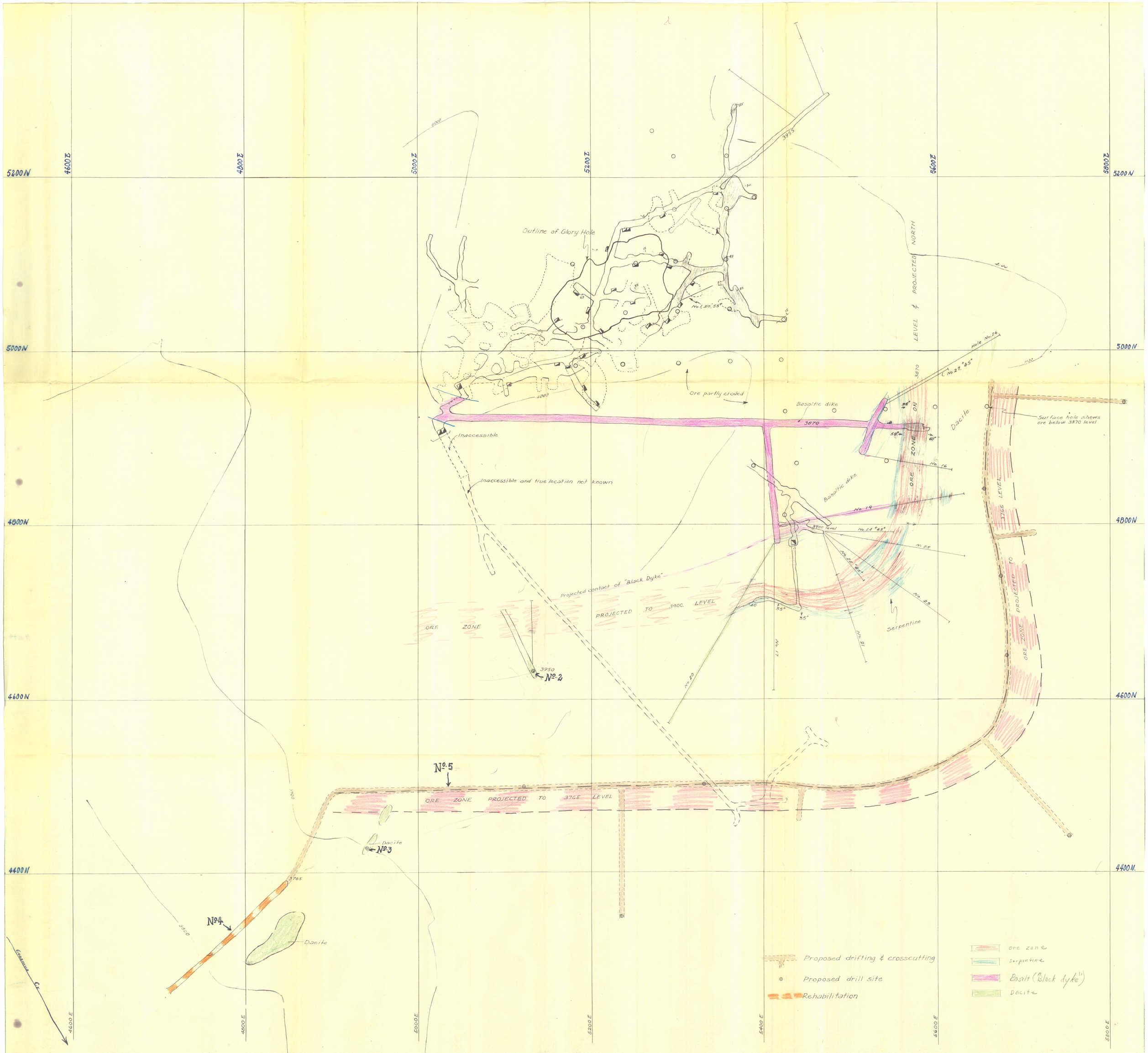

Attwood Copper-Mines Limited DMEA-2985

DIAGRAMMATIC GEOLOGIC MAP SHOWING PROPOSED EXPLORATION, LONE STAR MINE, FERRY COUNTY, WASH.

1" = 40'

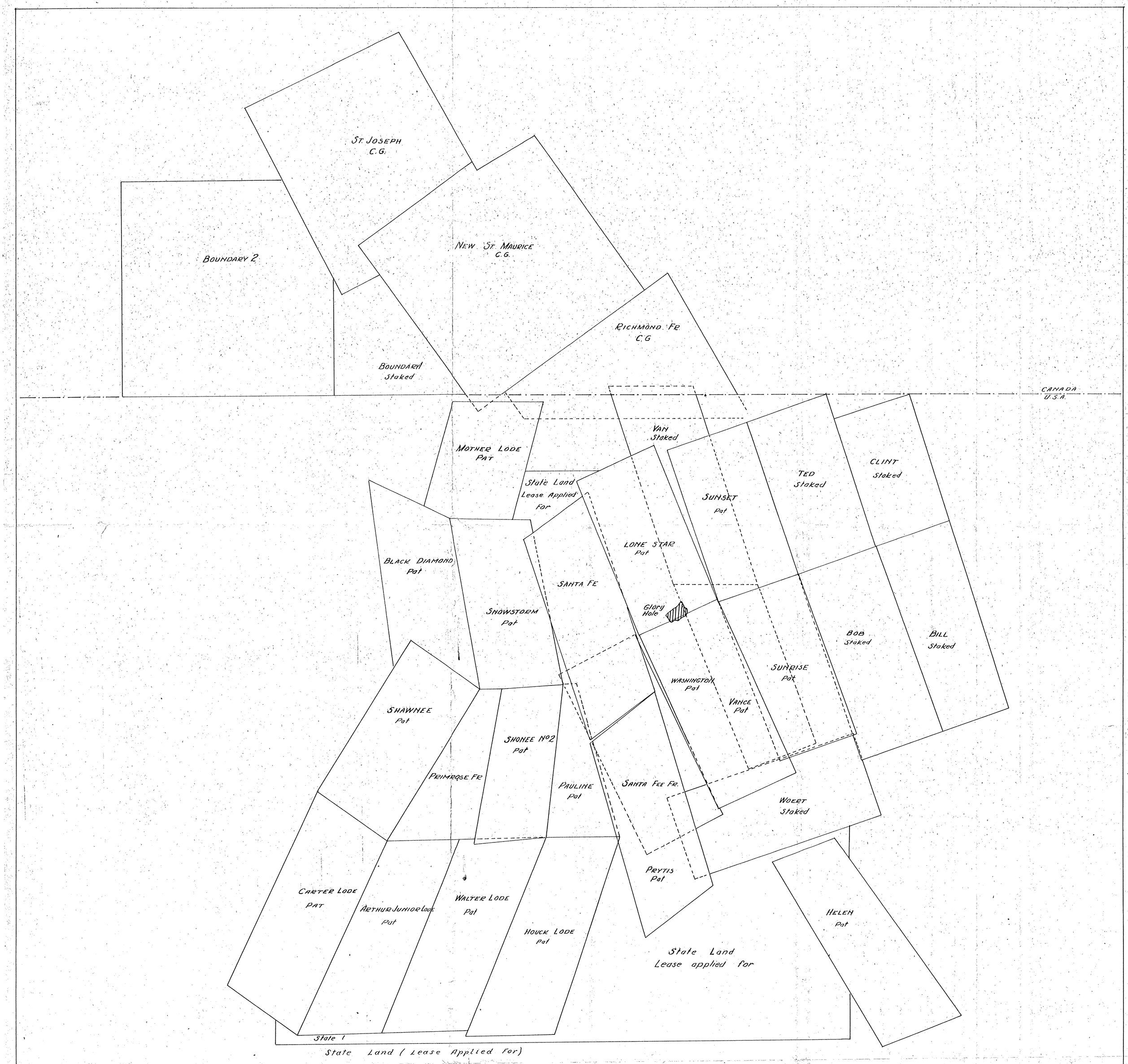

CLAIM MAP

LONE STAR PROPERTIES

FERRY COUNTY, WASHINGTON

Scale 1"-300'

ATTWOOD COPPER MINES LIMITED
~~811 West Hastings St.~~
~~Vancouver B.C.~~
Suite 1008, 330 Bay St.
Toronto, Ontario

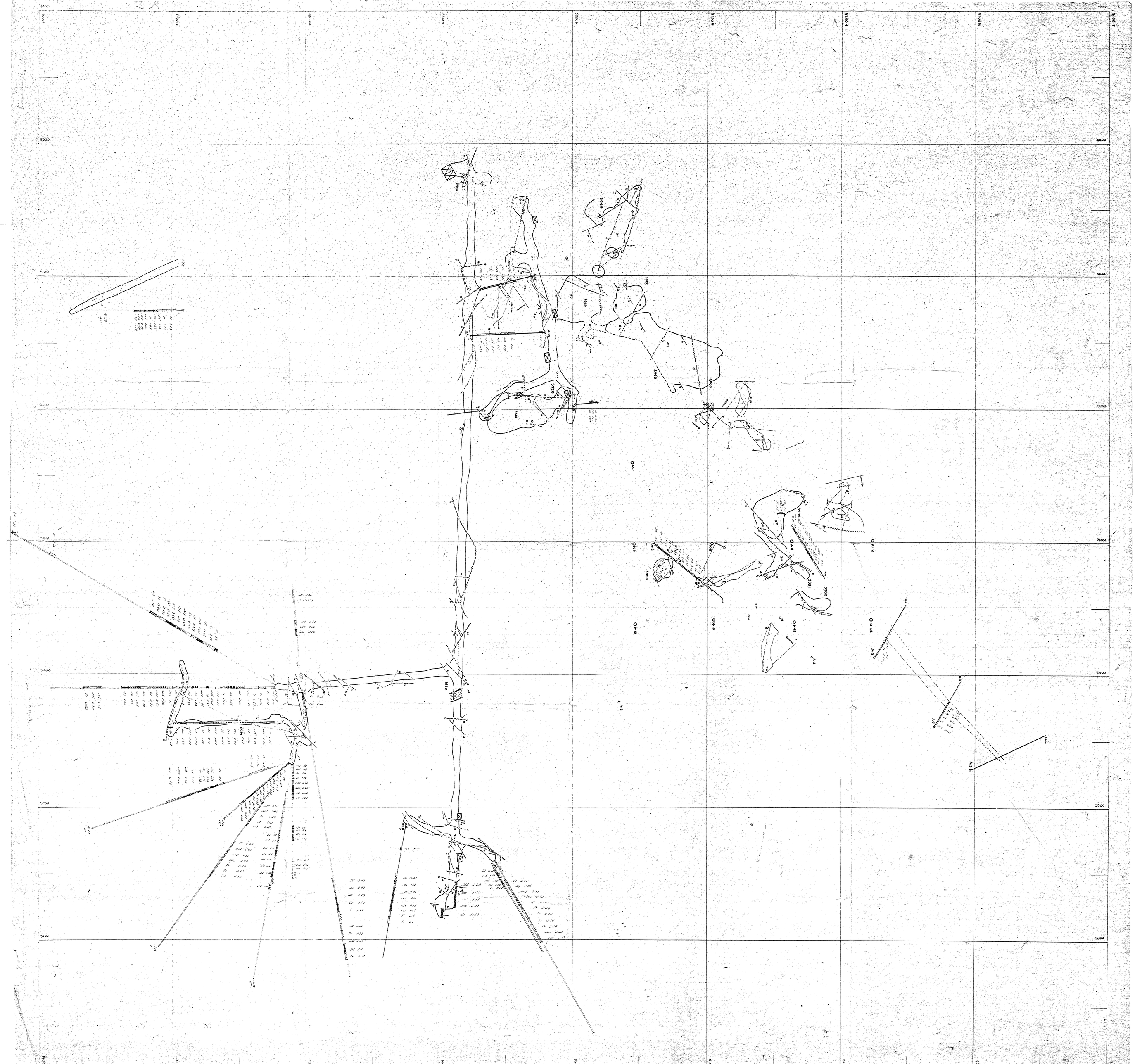

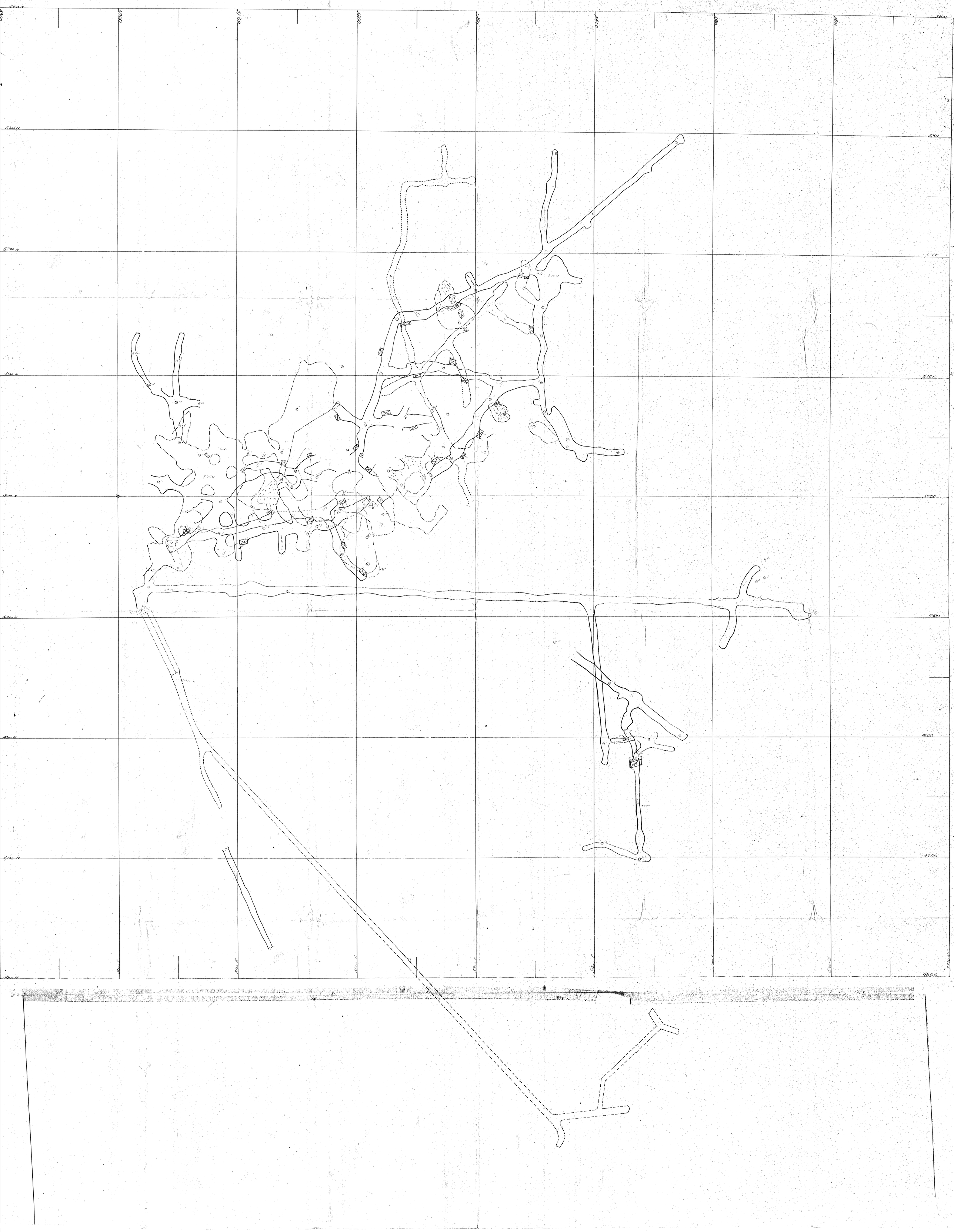
5400 N
5300 N
5200 N
5100 N
5000 N
4900 N
4800 N
4700 N
4600 N
1000
1100
1200
1300
1400
1500
1600
1700
1800
1900
5400
5300
5200
5100
5000
4900
4800
4700
4600

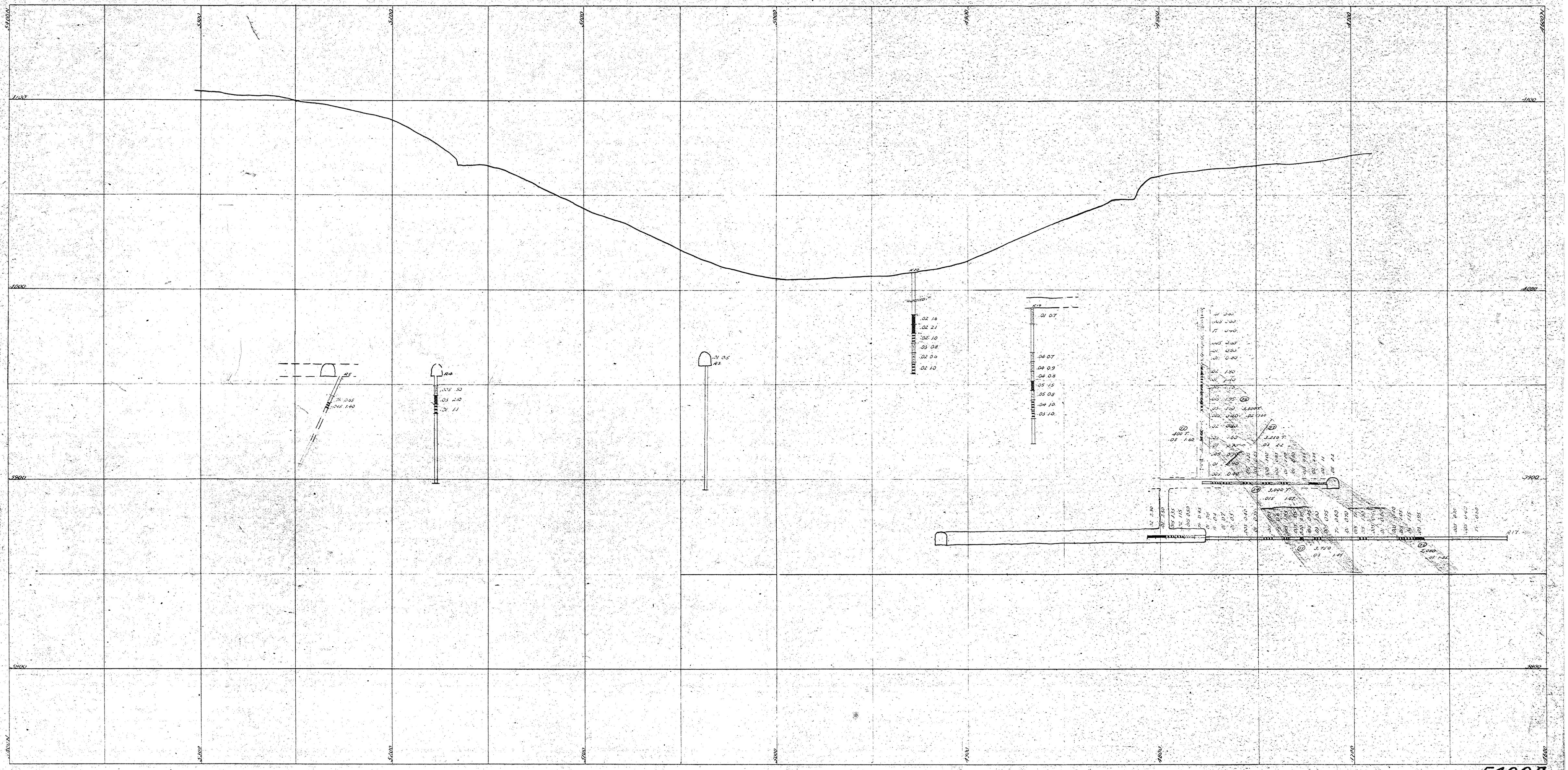
5400E

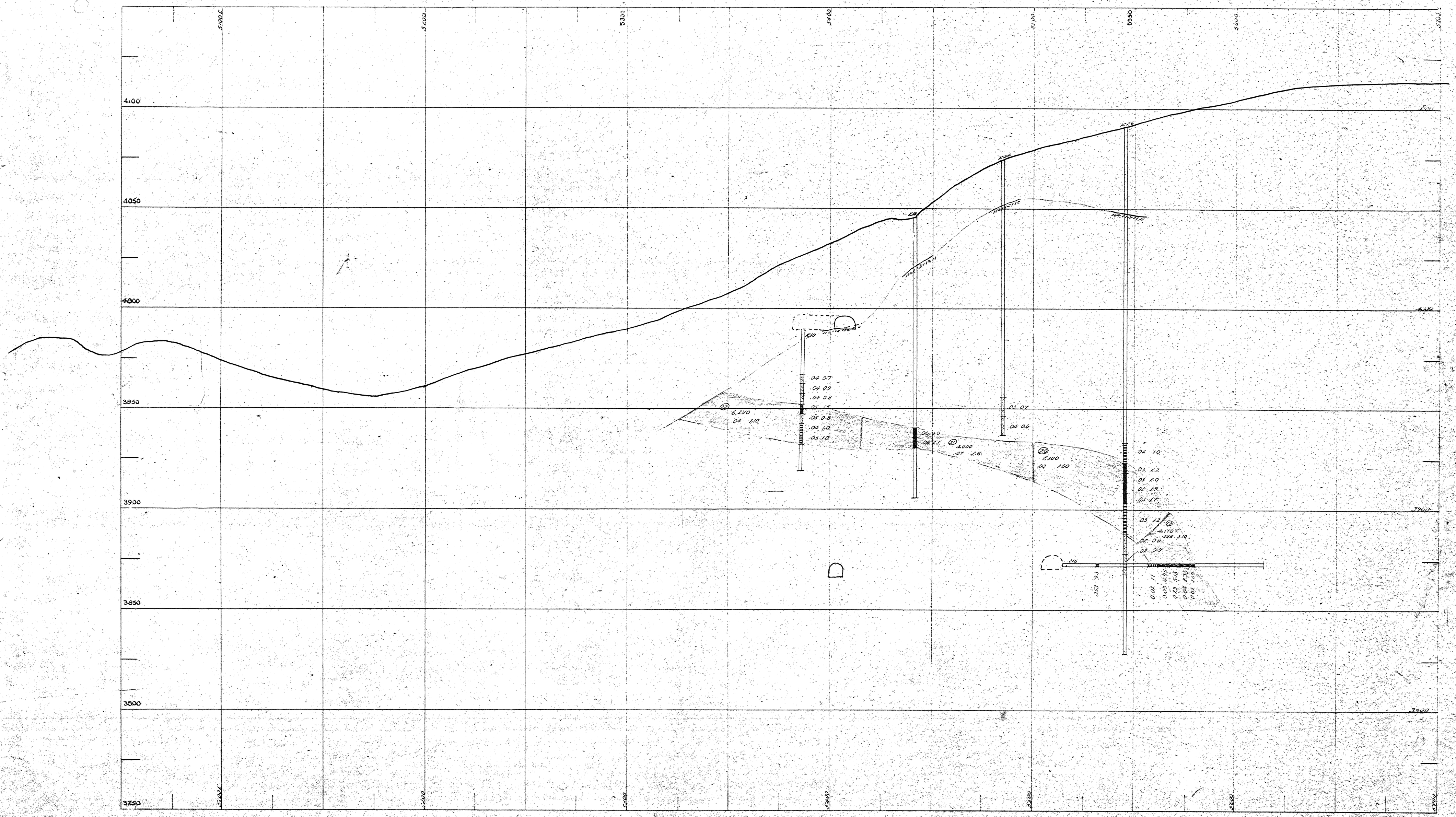
4100
4050
4000
3950
3900
3850
3800
3750
5100
5200
5300
5400
5500
5550
5600
5700
K19
K18
K16
K15
6,250
04 10
4,000
07 25
7,100
03 16
4,170
04 10

4850


Proposed Dwell
for Lower Dwell
El. 4900

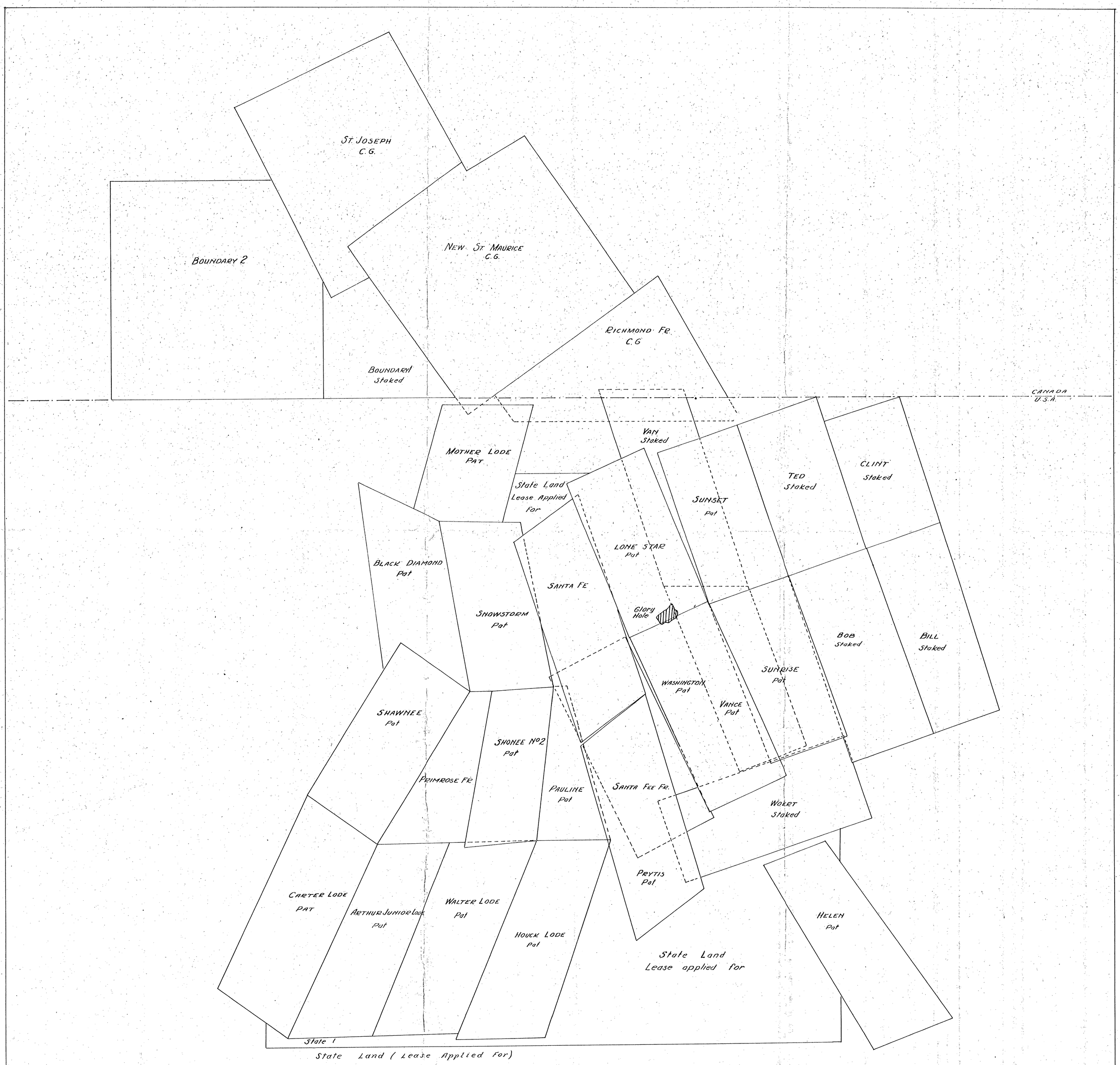

CLAIM MAP

LONE STAR PROPERTIES

FERRY COUNTY, WASHINGTON

Scale 1"=300'

ATTWOOD COPPER MINES LIMITED

~~944 WEST HASTINGS ST.~~

~~VANCOUVER B.C.~~

Suite 1008, 330 Bay St.

Toronto, Ontario