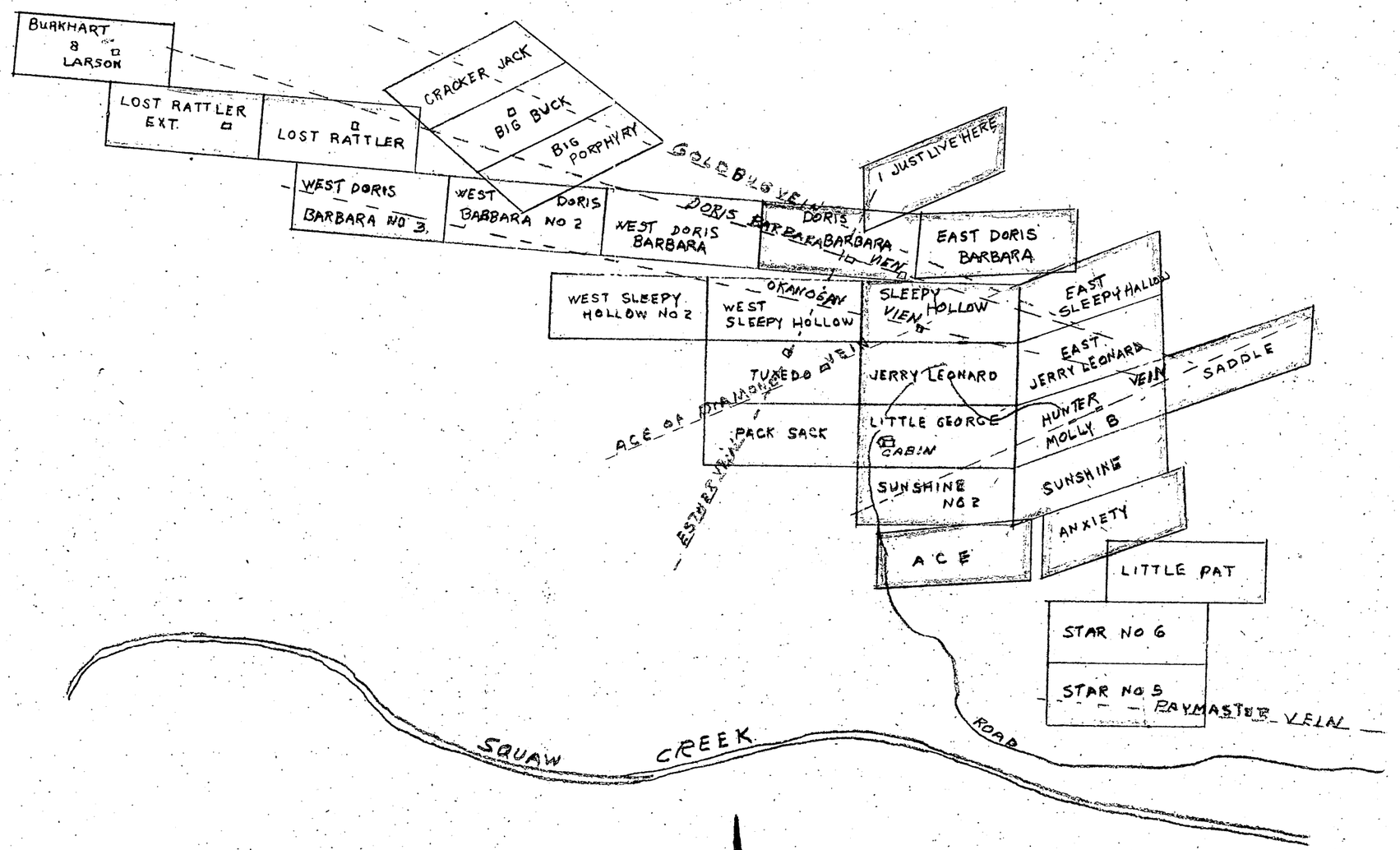

PAYMASTER MINES INC

Sketch Showing

Very Approximate Location of Mining Claims

Squaw Creek Mining District

Okanogan County, Washington

Scale 1" = 1200'

Figure 1

3(d)1.0.1

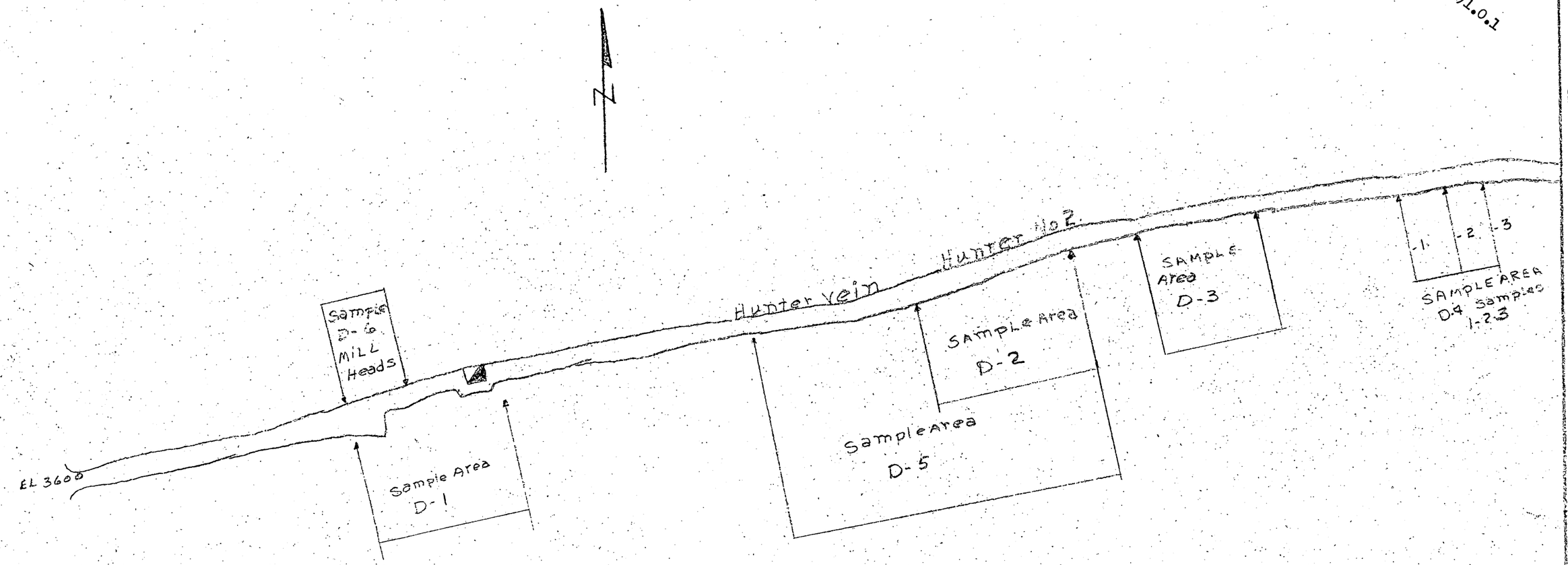

PAYMASTER MINES INC.

SQUAW CREEK DISTRICT

OKANOGAN COUNTY WASH.

MAP SHOWING SAMPLING AREAS

May 10, 1961 Scale 1" = 30'

Exhibit 3(b)2.0

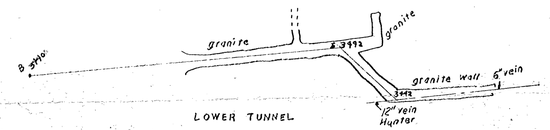

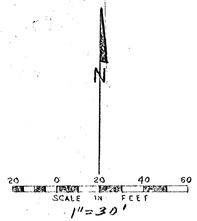

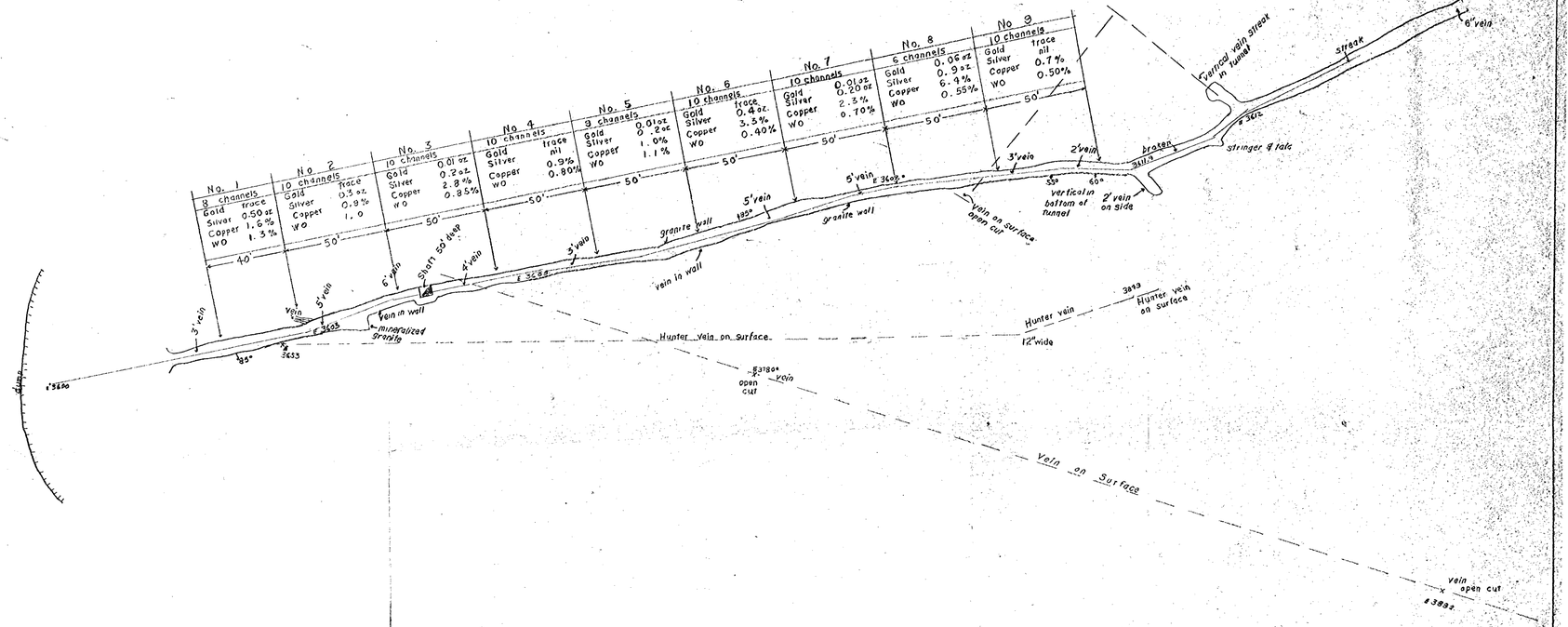

PAYMASTER MINES, INC.
MOLLY B CLAIM
Map Showing Sampling Hunter Vein
By A.P. Bosso Mining Engineer 1992
Roslyn, Washington

Copied May 1961 By Paul Rostad

Exhibit 3(a)1.0

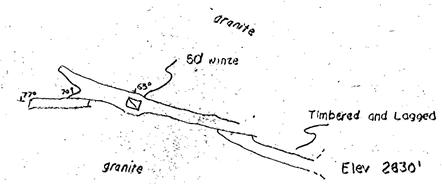

OKANOGAN ADIT

SCALE 1" = 40'

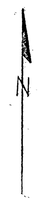

SCALE 1" = 40'

SEC. 10-11, T 32 N., R 22 E., W.M.
OKANOGAN CO., WASHINGTON

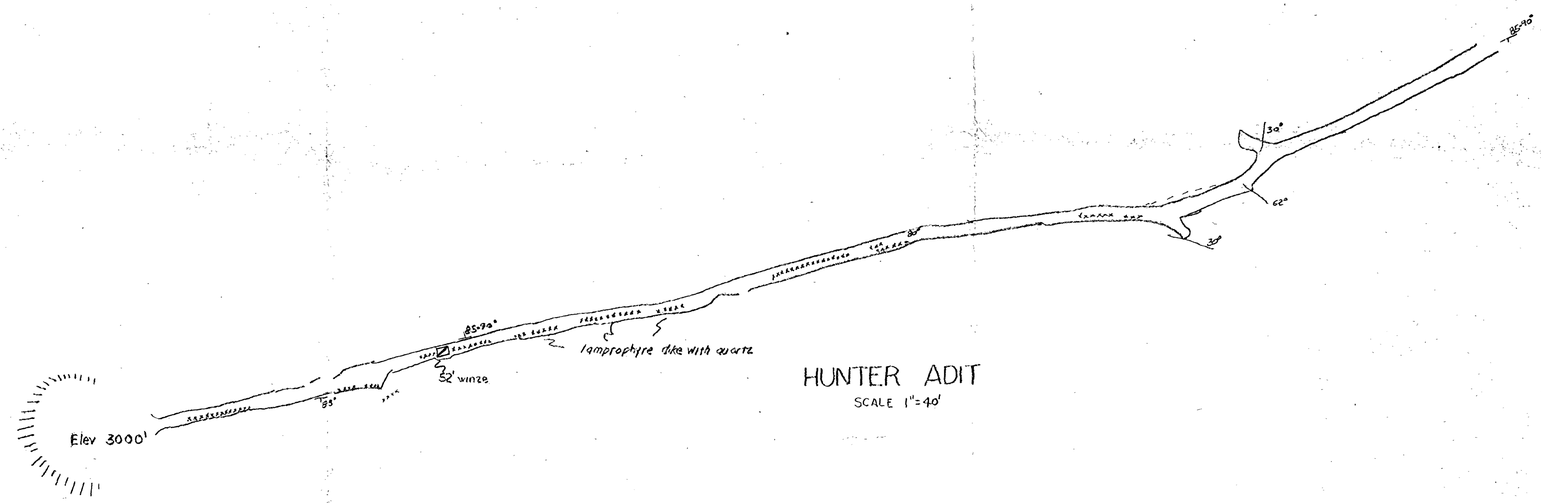

HUNTER ADIT

SCALE 1" = 40'

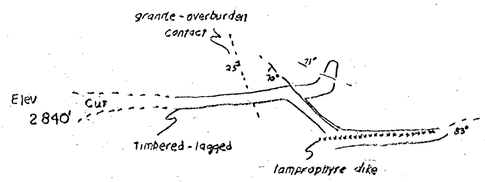

LOWER HUNTER

SCALE 1" = 40'

WORKINGS AT
PAYMASTER MINES, INC.
SQAUW CREEK MINING DIST.
OKANOGAN COUNTY WASH.

Exhibit 5(a)1.0
Exhibit 7(f)1.0-2.
Exhibit 7(f)1.0-3.

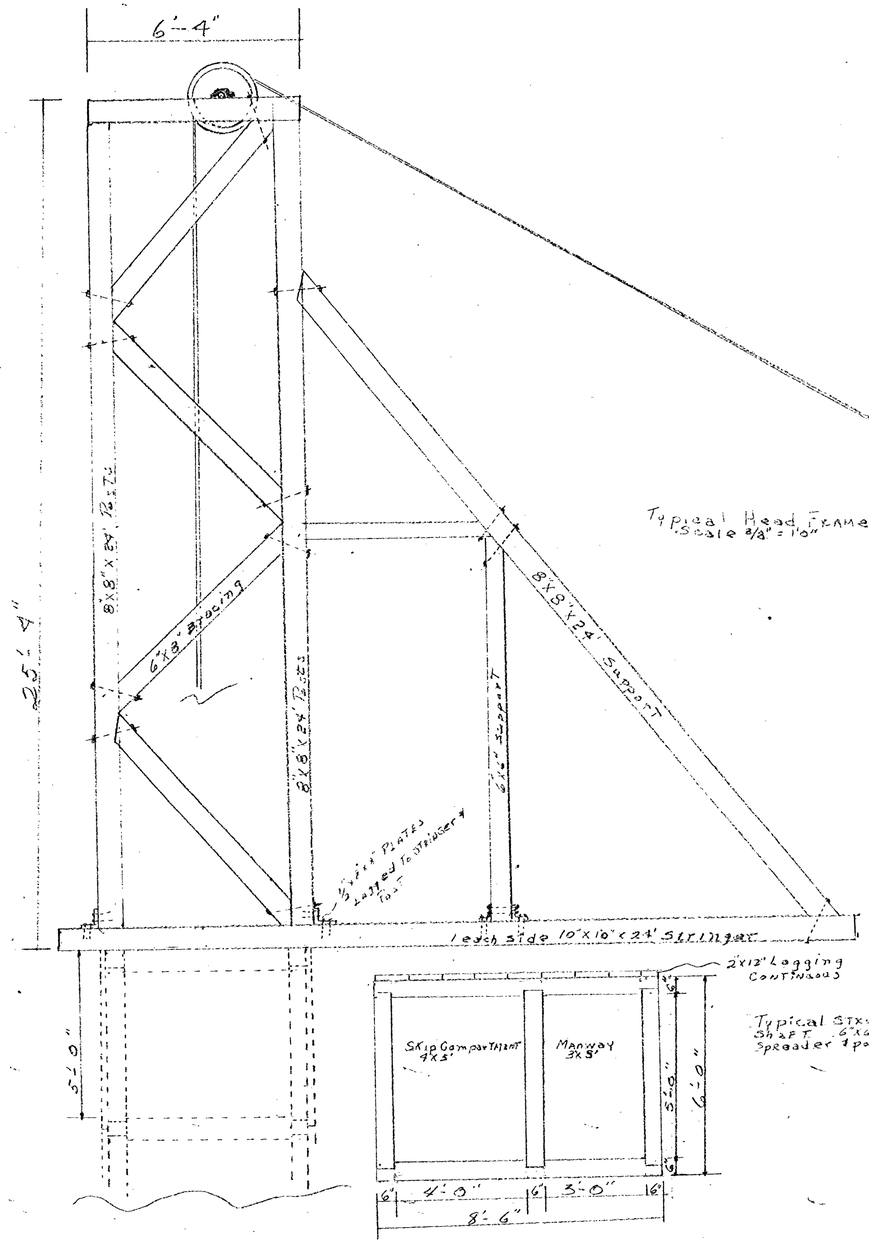

Typical Head Frame Construction
Scale 3/8" = 1'0"

Typical Structure 2 Compartment Shaft 6"x6" Wallplates, Endplates Spreader 4 posts

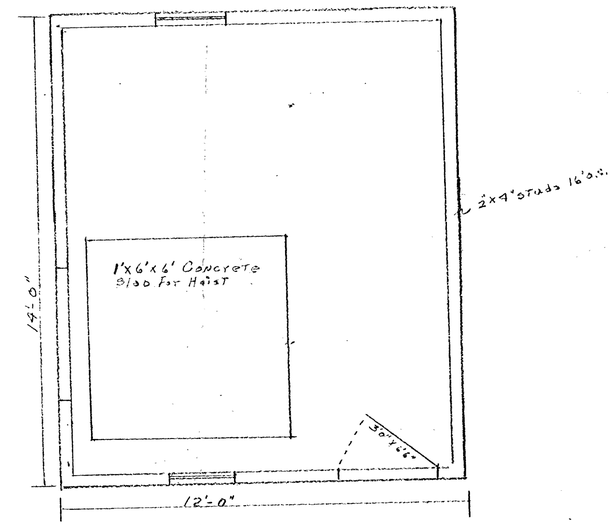

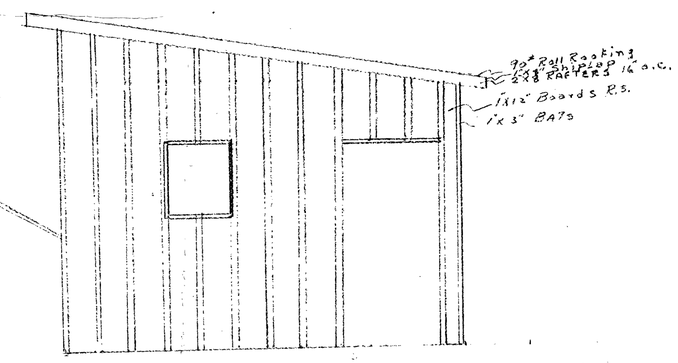

South Elevation

PAYMASTER MINES INC

Head Frame & Hoist Room &

Shaft Timbering details

March 6, 1961

Exhibit 3(a)1.0

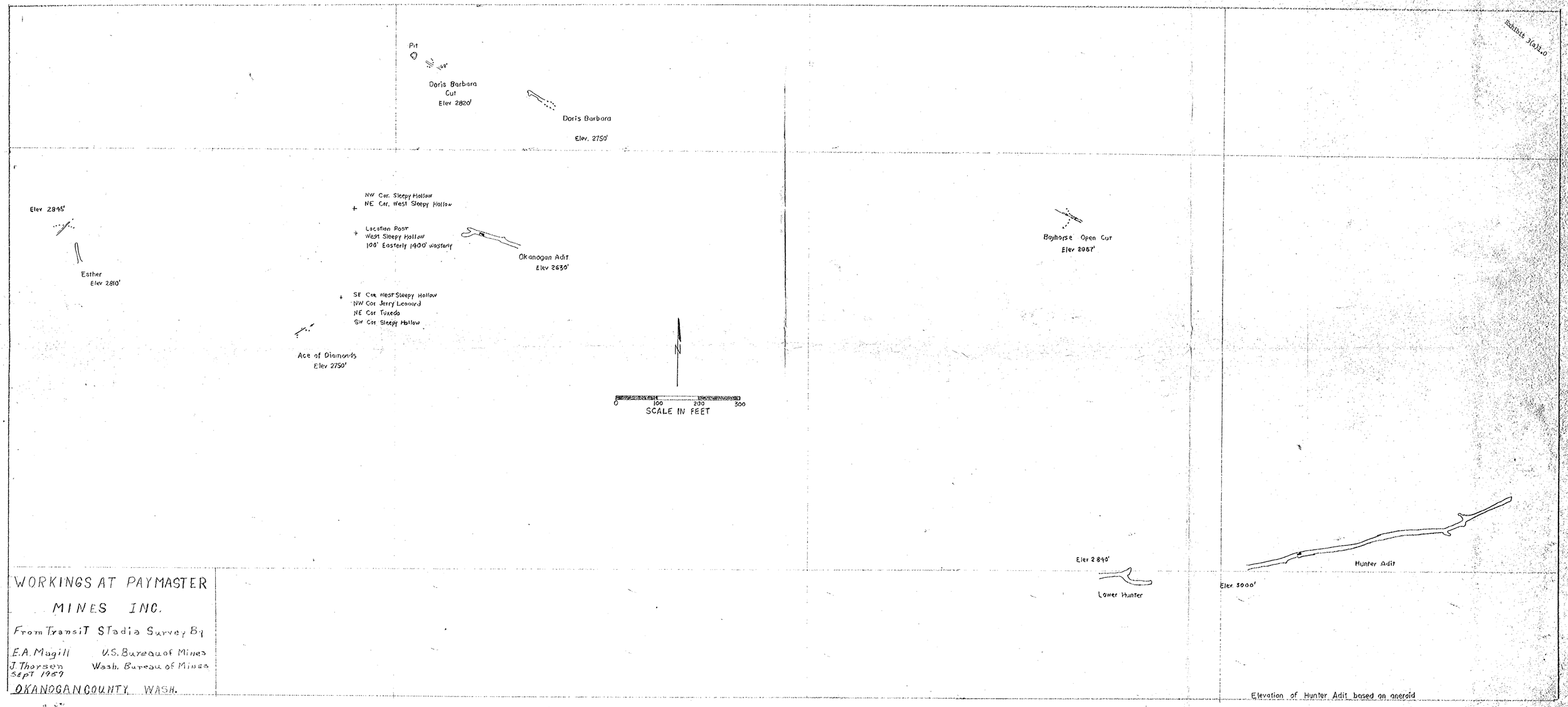

WORKINGS AT PAYMASTER MINES INC.

From Transit Stadia Survey By

E.A. Magill U.S. Bureau of Mines

J. Thorsen Wash. Bureau of Mines

Sept 1959

OKANOGAN COUNTY, WASH.

Elevation of Hunter Adit based on aneroid
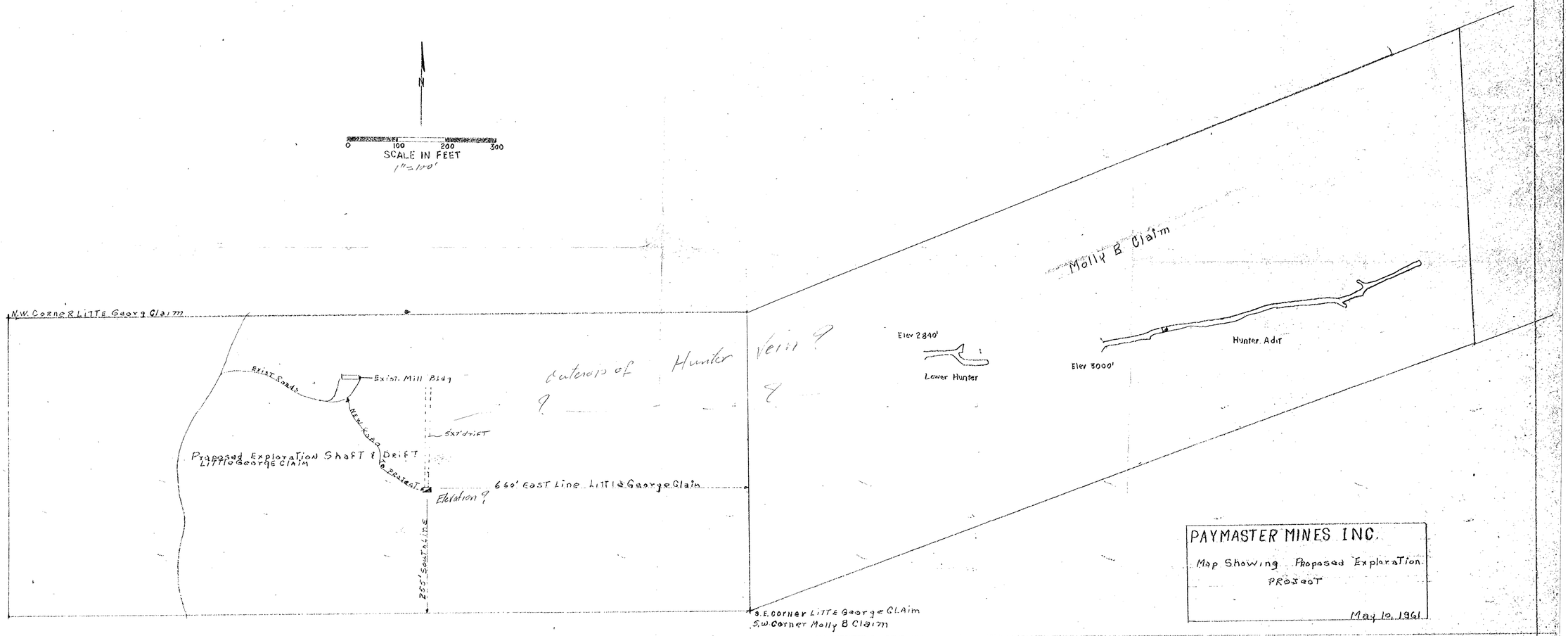
Exhibit 5(a)2.0