



Data information

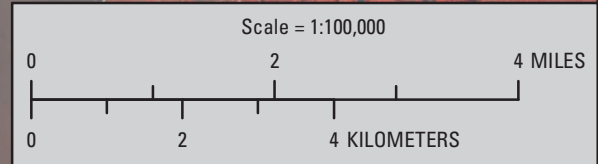
The land-water data were derived from 1:24,000-scale, color-infrared aerial photography obtained on December 20, 2009. All areas characterized by emergent vegetation, wetland forest, scrub-shrub or upland were classified as land, while open water, aquatic beds and mudflats were classified as water.

West Cote
Blanche Bay

Gulf Intracoastal Waterway

East Cote
Blanche Bay

Project area	
Class	Project area acres
Land 	25,731
Water 	5,179
Total	30,910



Cote Blanche Hydrologic Restoration (TV-04)
Coastal Wetlands Planning, Protection and Restoration Act
2009 Land-Water Classification

Project Location



St. Mary Parish