


LEGEND

RELIEF  
(printed in brown.)



Figures  
(showing exact  
heights above  
sea-level.)




Contours  
(showing height above  
sea, horizontal form  
and steepness of slopes  
of the surface.)


DRAINAGE  
(printed in blue.)



Rivers

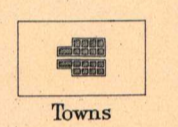


Creeks

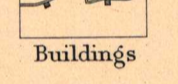


Springs and  
ponds


CULTURE  
(printed in black.)




Towns




Buildings



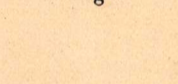
Railroads



Roads



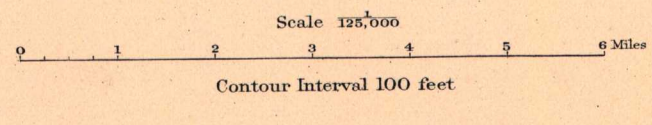
Trails



Bridges

Henry Gannett, Chief Topographer.  
A.H. Thompson, Geographer in charge.  
Triangulation by H. M. Wilson.  
Topography by H. M. Wilson, A. F. Dunnington and R. H. McKee.  
Surveyed in 1887.

H.M. Wilson
A.F. Dunnington
R.H. McKee



Edition of July 1893.