



LEGEND

RELIEF
(printed in brown.)



Figures
(showing exact
heights above mean
sea-level.)




Contours
(showing height above
sea, horizontal form
and steepness of slopes
of the surface.)

DRAINAGE
(printed in blue.)



Rivers

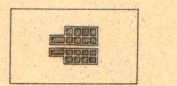


Creeks

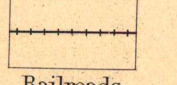


Springs and
ponds


CULTURE
(printed in black.)




Towns and
cities



Railroads




Roads



Trails



Bridges

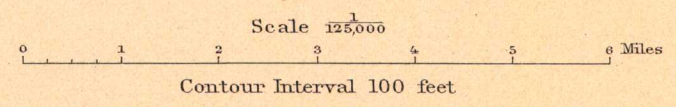
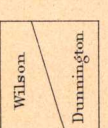


Ferries



County lines

Henry Gannett, Chief Geographer.
A.H. Thompson, Geographer in charge.
Triangulation by H.M. Wilson.
Topography by H.M. Wilson and A.F. Dunnington.
Surveyed in 1887-8.



Edition of July 1893.

(Lodi)

(Jackson)