



LEGEND

RELIEF  
(printed in brown.)



Figures  
(showing exact heights above mean sea-level.)



Contours  
(showing height above sea, horizontal form and steepness of slopes of the surface.)

DRAINAGE  
(printed in blue.)



Rivers



Creeks



Intermittent streams

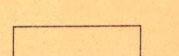


Springs and Lakes

CULTURE  
(printed in black.)




Towns and cities



Railroads



Roads



Trails

Henry Gannett, Chief Geographer.  
Triangulation by the Hayden Survey.  
Topography by W.H. Leffingwell, and Laurence Thompson.  
Surveyed in 1882-8.

Scale 62,500  
Contour Interval 100 Feet  
Edition of Mar. 1894.