HARPERS FERRY
10

J. ERNEST CARMAN

J. Ernest Carman

J. Ernest Carman
ORTON HALL LIBRARY

OHIO STATE UNIVERSITY
SEP 29 1964
LIBRARY

DEPARTMENT OF THE INTERIOR

UNITED STATES GEOLOGICAL SURVEY

J. W. POWELL, DIRECTOR

GEOLOGIC ATLAS

OF THE

UNITED STATES

HARPERS FERRY FOLIO

VIRGINIA - MARYLAND - WEST VIRGINIA

INDEX MAP

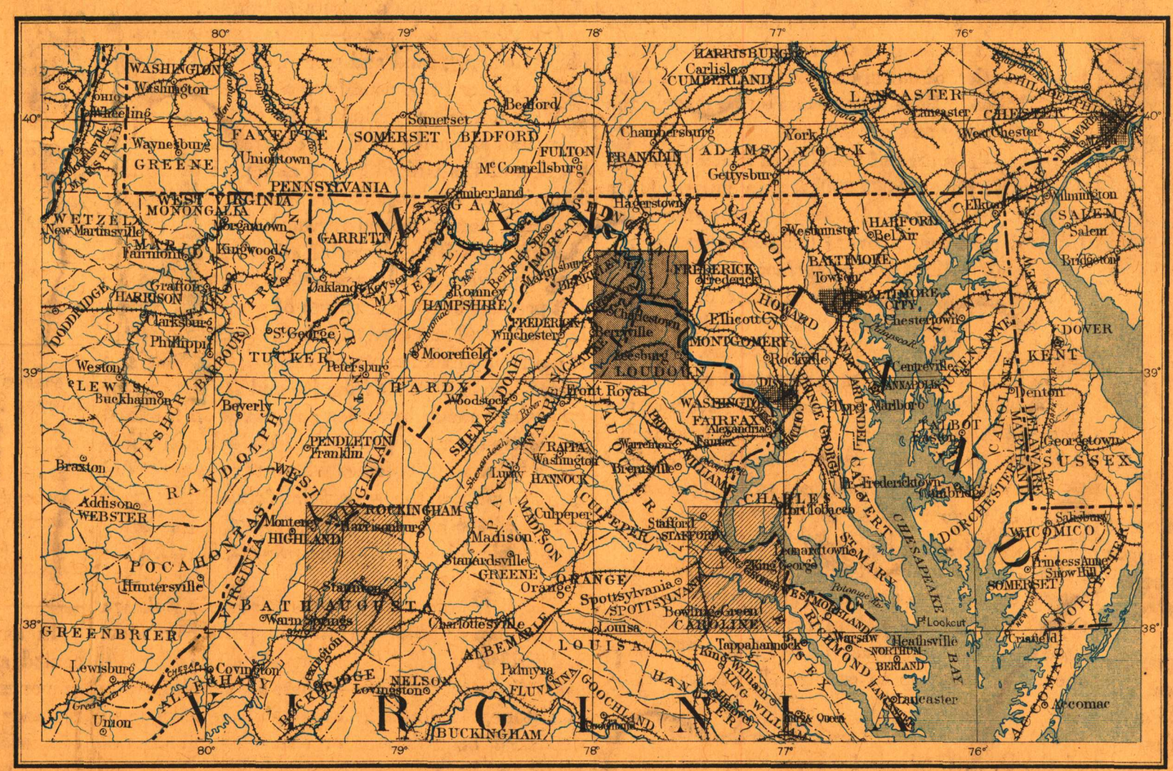

SCALE: 40 MILES-1 INCH

AREA OF THE HARPERS FERRY FOLIO

AREA OF OTHER PUBLISHED FOLIOS

LIST OF SHEETS

DESCRIPTION | TOPOGRAPHY | AREAL GEOLOGY | ECONOMIC GEOLOGY | STRUCTURE SECTIONS

FOLIO 10 | FIELD EDITION | HARPERS FERRY

G
1201*
C5A2U5
no.10
copy 2

WASHINGTON, D. C.

ENGRAVED AND PRINTED BY THE U.S. GEOLOGICAL SURVEY

BAILEY WILLIS, EDITOR OF GEOLOGIC MAPS S. J. KÜBEL, CHIEF ENGRAVER

1894

LIBRARY
OHIO STATE
UNIVERSITY

EXPLANATION.

The Geological Survey is making a large topographic map and a large geologic map of the United States, which are being issued together in the form of a Geologic Atlas. The parts of the atlas are called folios. Each folio contains a topographic map and a geologic map of a small section of country, and is accompanied by explanatory and descriptive texts. The complete atlas will comprise several thousand folios.

THE TOPOGRAPHIC MAP.

The features represented on the topographic map are of three distinct kinds: (1) inequalities of surface, called *relief*, as plains, prairies, valleys, hills and mountains; (2) distribution of water, called *drainage*, as streams, ponds, lakes, swamps and canals; (3) the works of man, called *culture*, as roads, railroads, boundaries, villages and cities.

Relief.—All elevations are measured from mean sea level. The heights of many points are accurately determined and those which are most important are stated on the map by numbers printed in brown. It is desirable to show also the elevation of any part of a hill, ridge, slope or valley; to delineate the horizontal outline or contour of all slopes; and to indicate their degree of steepness. This is done by lines of constant elevation above mean sea level, which are drawn at regular vertical intervals. The lines are called *contours* and the constant vertical space between each two contours is called the *contour interval*. Contours are printed in brown.

The manner in which contours express the three conditions of relief (elevation, horizontal form and degree of slope) is shown in the following sketch and corresponding contour map:

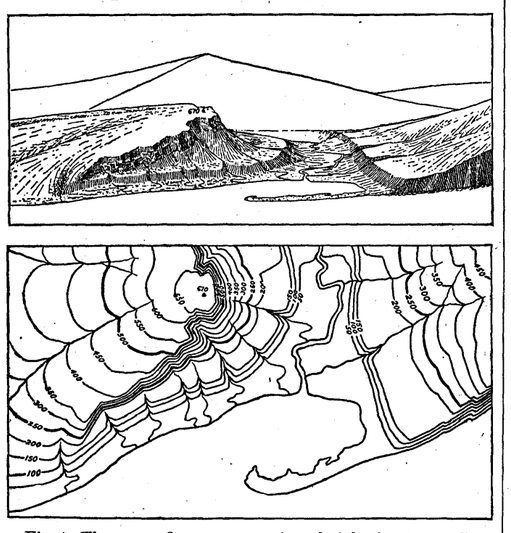

Fig. 1. The upper figure represents a sketch of a river valley, with terraces, and of a high hill encircled by a cliff. These features appear in the map beneath, the slopes and forms of the surface being shown by contours.

The sketch represents a valley between two hills. In the foreground is the sea with a bay which is partly closed by a hooked sand-bar. On either side of the valley is a terrace; from that on the right a hill rises gradually with rounded forms, whereas from that on the left the ground ascends steeply to a precipice which presents sharp corners. The western slope of the higher hill contrasts with the eastern by its gentle descent. In the map each of these features is indicated, directly beneath its position in the sketch, by contours. The following explanation may make clearer the manner in which contours delineate height, form and slope:

1. A contour indicates approximately a height above sea level. In this illustration the contour interval is 50 feet; therefore the contours occur at 50, 100, 150, 200 feet, and so on, above sea level. Along the contour at 250 feet lie all points of the surface 250 feet above sea; and so on with any other contour. In the space between any two contours occur all elevations above the lower and below the higher contour. Thus the contour at 150 feet falls just below the edge of the terrace, while that at 200 feet lies above the terrace; therefore all points on the terrace are shown to be more than 150 but less than 200 feet above sea. The summit of the higher hill is stated to be 670 feet above sea; accordingly the contour at 650 feet surrounds it. In this illustration nearly all the contours are numbered. Where this is not possible, certain contours are made heavy and are numbered; the heights of others may then be ascertained by counting up or down from a numbered contour.

2. Contours define the horizontal forms of slopes. Since contours are continuous horizontal lines conforming to the surface of the ground, they wind smoothly about smooth surfaces, recede into all reentrant angles of ravines and define all prominences. The relations of contour characters to forms of the landscape can be traced in the map and sketch.

3. Contours show the approximate grade of any slope. The vertical space between two contours is the same, whether they lie along a cliff or on a gentle slope; but to rise a given height on a gentle slope one must go farther than on a steep slope. Therefore contours are far apart on the gentle slopes and near together on steep ones.

For a flat or gently undulating country a small contour interval is chosen; for a steep or mountainous country a large contour interval is necessary. The smallest contour interval used on the atlas sheets of the Geological Survey is 5 feet. This is used for districts like the Mississippi delta and the Dismal Swamp region. In mapping great mountain masses like those in Colorado, on a scale of $\frac{1}{250,000}$, the contour interval may be 250 feet. For intermediate relief other contour intervals of 10, 20, 25, 50, and 100 feet are used.

Drainage.—The water courses are indicated by blue lines, which are drawn unbroken where the stream flows the year round, and dotted where the channel is dry a part of the year. Where the stream sinks and reappears at the surface, the supposed underground course is shown by a broken blue line. Marshes and canals are also shown in blue.

Culture.—In the progress of the settlement of any region men establish many artificial features. These, such as roads, railroads and towns, together with names of natural and artificial details and boundaries of towns, counties and states, are printed in black.

As a region develops, culture changes and gradually comes to disagree with the map; hence the representation of culture needs to be revised from time to time. Each sheet bears on its margin the dates of survey and of revision.

Scales.—The area of the United States (without Alaska) is about 3,025,000 square miles. On a map 240 feet long and 180 feet high the area of the United States would cover 3,025,000 square inches. Each square mile of ground surface would be represented by a corresponding square inch of map surface, and one linear mile on the ground would be represented by a linear inch on the map. This relation between distance in nature and corresponding distance on the map is called the scale of the map. In this special case it is "one mile to an inch." A map of the United States half as long and half as high would have a scale half as great; its scale would be "two miles to an inch," or four square miles to a square inch. Scale is also often expressed as a fraction, of which the numerator is a length on the map and the denominator the corresponding length in nature expressed in the same unit. Thus, as there are 63,360 inches in a mile, the scale "one mile to one inch" is expressed by $\frac{1}{63,360}$.

Three different scales are used on the atlas sheets of the U. S. Geological Survey; the smallest is $\frac{1}{250,000}$, the second $\frac{1}{125,000}$, and the largest $\frac{1}{62,500}$. These correspond approximately to four miles two miles, and one mile of natural length to one inch of map length. On the scale $\frac{1}{62,500}$ one square inch of map surface represents and corresponds nearly to one square mile; on the scale of $\frac{1}{125,000}$, to about four square miles; and on the scale of $\frac{1}{250,000}$, to about sixteen square miles. At the bottom of each atlas sheet the scale is expressed as a fraction, and it is further indicated by a "bar scale," a line divided into parts representing miles and parts of miles.

Atlas sheets.—A map of the United States on the smallest scale used by the Geological Survey would be 60 feet long and 45 feet high. If drawn on one of the larger scales it would be either two times or four times as long and high. To make it possible to use such a map it is divided into atlas sheets of convenient size which are bounded by parallels and meridians. Each sheet on the scale of $\frac{1}{250,000}$ contains one square degree (that is, represents an area one degree in extent in each direction); each sheet on the scale of $\frac{1}{125,000}$ contains one-quarter of a square degree; each sheet on the scale of $\frac{1}{62,500}$ contains one-sixteenth of a square degree These areas correspond nearly to 4000, 1000 and 250 square miles.

The atlas sheets, being only parts of one map of the United States, are laid out without regard to the boundary lines of the states, counties or townships. For convenience of reference and to suggest the district represented each sheet is given the name of some well known town or natural feature within its limits. At the sides and corners of each sheet the names of adjacent sheets are printed.

THE GEOLOGIC MAP.

A geologic map represents the distribution of rocks, and is based on a topographic map,—that is, to the topographic representation the geologic representation is added.

Rocks are of many kinds in origin, but they may be classed in four great groups: Superficial Rocks, Sedimentary Rocks, Igneous Rocks and Altered Rocks. The different kinds found within the area represented by a map are shown by devices printed in colors.

Rocks are further distinguished according to their relative ages, for rocks were not formed all at one time, but from age to age in the earth's history. The materials composing them likewise vary with locality, for the conditions of their deposition at different times and places have not been alike, and accordingly the rocks show many variations. Where beds of sand were buried beneath beds of mud, sandstone may now occur under shale; where a flow of lava cooled and was overflowed by another bed of lava, the two may be distinguished. Each of these masses is limited in extent to the area over which it was deposited, and is bounded above and below by different rocks. It is convenient in geology to call such a mass a *formation*.

(1) *Superficial rocks.*—These are composed chiefly of clay, sand and gravel, disposed in heaps and irregular beds, usually unconsolidated.

Within a recent period of the earth's history, a thick and extensive ice sheet covered the northern portion of the United States and part of British America, as one now covers Greenland. The ice gathered slowly, moved forward and retreated as glaciers do with changes of climate, and after a long and varied existence melted away. The ice left peculiar heaps and ridges of gravel; it spread layers of sand and clay, and the water flowing from it distributed sediments of various kinds far and wide. These deposits from ice and flood, together with those made by water and winds on the land and shore after the glacier had melted, and those made by similar agencies where the ice sheet did not extend, are the superficial formations. This period of the earth's history, from the beginning of the glacial epoch to the present, is called the Pleistocene period.

The distribution of the superficial rocks is shown on the map by colors printed in patterns of dots and circles.

(2) *Sedimentary rocks.*—These are conglomerate, sandstone, shale and limestone, which have been deposited beneath seas or other large bodies of water and have usually become hard.

If North America were gradually to sink a thousand feet the sea would flow over the Atlantic coast and the Mississippi and Ohio valleys from the Gulf of Mexico to the Great Lakes. The Appalachian mountains would become an archipelago in the ocean, whose shore would traverse Wisconsin, Iowa, Kansas and Texas. More extensive changes than this have repeatedly occurred in the past. The shores of the North American continent have changed from age to age, and the sea has at times covered much that is now dry land. The earth's surface is not fixed, as it seems to be; it very slowly rises or sinks over wide expanses; and as it rises or subsides the shore lines of the oceans are changed.

The bottom of the sea is made of gravel, sand and mud, which are sorted and spread. As these sediments gather they bury others already deposited and the latter harden into layers of conglomerate, sandstone, shale or limestone. When the sea bottom is raised to dry land these rocks are exposed, and then we may learn from them many facts concerning the geography of the past.

As sedimentary strata accumulate the younger beds rest on those that are older and the relative ages of the deposits may be discovered by observing their relative positions. In any series of undisturbed beds the younger bed is above the older.

Strata generally contain the remains of plants and animals which lived in the sea or were washed from the land into lakes or seas. By studying these remains or fossils it has been found that the species of each epoch of the earth's history have to a great extent differed from those of other epochs. Rocks that contain the remains of life are called *fossiliferous*. Only the simpler forms of life are found in the oldest fossiliferous rocks. From time to time more complex forms of life developed and, as the simpler ones lived on in modified forms, the kinds of living creatures on the earth multiplied. But during each epoch there lived peculiar forms, which did not exist in earlier times and have not existed since; these are *characteristic types*, and they define the age of any bed of rock in which they are found.

Beds of rock do not always occur in the positions in which they were formed. When they have been disturbed it is often difficult to determine their relative ages from their positions; then fossils are a guide to show which of two or more formations is the oldest. When two formations are remote one from the other and it is impossible to observe their relative positions, the characteristic fossil types found in them may determine which one was formed first. Fossil remains found in the rocks of different states, of different countries and of different continents afford the most important means for combining local histories into a general earth history.

Areas of sedimentary rocks are shown on the map by colors printed in patterns of parallel straight lines. To show the relative age of strata on the map, the history of the sedimentary rocks is divided into nine periods, to each of which a color is assigned. Each period is further distinguished by a letter-symbol, so that the areas may be known when the colors, on account of fading, color blindness or other cause, cannot be recognized. The names of the periods in proper order (from new to old), with the color and symbol assigned to each, are given below:

PERIOD.	SYMBOL.	COLOR—PRINTED IN PATTERNS OF PARALLEL LINES.
Neocene (youngest).	N	Yellowish buff.
Eocene	E	Olive-brown.
Cretaceous	K	Olive-green.
Juratrias.....	J	Gray-blue-green.
Carboniferous.....	C	Gray-blue.
Devonian	D	Gray-blue-purple.
Silurian	S	Gray-red-purple.
Cambrian	Є	Brown-red.
Algonkian (oldest).	A	Orange-brown.

In any district several periods may be represented, and the representation of each may include one or many formations. To distinguish the sedimentary formations of any one period from those of another, the patterns for the formations of each period are printed in the appropriate period-color; and the formations of any one period are distinguished from one another by different patterns. Two tints of the period-color are used: a pale tint (the underprint) is printed evenly over the whole surface representing the period; a dark tint (the overprint) brings out the different patterns representing formations. Each formation is furthermore given a letter-symbol, which is printed on the map with the capital letter-symbol of the period. In the case of a sedimentary formation of uncertain age the pattern is printed on white ground in the color of the period to which the formation is supposed to belong, the letter-symbol of the period being omitted.

(3) *Igneous rocks.*—These are crystalline rocks, which have cooled from a molten condition.

Deep beneath the surface, rocks are often so hot as to melt and flow into crevices, where they congeal, forming dikes and sheets. Sometimes they

OKTON LIB

pour out of cracks and volcanoes and flow over the surface as lava. Sometimes they are thrown from volcanoes as ashes and pumice, and are spread over the surface by winds and streams. Often lava flows are interbedded with ash beds.

It is thought that the first rocks of the earth, which formed during what is called the Archean period, were igneous. Igneous rocks have intruded among masses beneath the surface and have been thrown out from volcanoes at all periods of the earth's development. These rocks occur therefore with sedimentary formations of all periods, and their ages can sometimes be determined by the ages of the sediments with which they are associated.

Igneous formations are represented on the geologic maps by patterns of triangles or rhombs printed in any brilliant color. When the age of a formation is not known the letter-symbol consists of small letters which suggest the name of the rocks; when the age is known the letter-symbol has the initial letter of the appropriate period prefixed to it.

(4) *Altered rocks of crystalline texture.*—These are rocks which have been so changed by pressure, movement and chemical action that the mineral particles have recrystallized.

Both sedimentary and igneous rocks may change their character by the growth of crystals and the gradual development of new minerals from the original particles. Marble is limestone which has thus been crystallized. Mica is one of the common minerals which may thus grow. By this chemical alteration sedimentary rocks become crystalline, and igneous rocks change their composition to a greater or less extent. The process is called *metamorphism* and the resulting rocks are said to be metamorphic. Metamorphism is promoted by pressure, high temperature and water. When a mass of rock, under these conditions, is squeezed during movements in the earth's crust, it may divide into many very thin parallel layers. When sedimentary rocks are formed in thin layers by deposition they are called *shales;* but when rocks of any class are found in thin layers that are due to pressure they are called *slates.* When the cause of the thin layers of metamorphic rocks is not known, or is not simple, the rocks are called *schists,* a term which applies to both shaly and slaty structures.

Rocks of any period of the earth's history, from the Neocene back to the Algonkian, may be more or less altered, but the younger formations have generally escaped marked metamorphism, and the oldest sediments known remain in some localities essentially unchanged.

Metamorphic crystalline formations are represented on the maps by patterns consisting of short dashes irregularly placed. These are printed in any color and may be darker or lighter than the background. If the rock is a schist the dashes or hachures may be arranged in wavy parallel lines.

If the formation is of known age the letter-symbol of the formation is preceded by the capital letter-symbol of the proper period. If the age of the formation is unknown the letter-symbol consists of small letters only.

USES OF THE MAPS.

Topography.—Within the limits of scale the topographic sheet is an accurate and characteristic delineation of the relief, drainage and culture of the region represented. Viewing the landscape, map in hand, every characteristic feature of sufficient magnitude should be recognizable.

It may guide the traveler, who can determine in advance or follow continuously on the map his route along strange highways and byways.

It may serve the investor or owner who desires to ascertain the position and surroundings of property to be bought or sold.

It may save the engineer preliminary surveys in locating roads, railways and irrigation ditches.

It provides educational material for schools and homes, and serves all the purposes of a map for local reference.

Areal geology.—This sheet shows the areas occupied by the various rocks of the district. On the margin is a *legend,* which is the key to the map. To ascertain the meaning of any particular colored pattern on the map the reader should look for that color and pattern in the legend, where he will find the name and description of the formation. If it is desired to find any given formation, its name should be sought in the legend and its colored pattern noted, when the areas on the map corresponding in color and pattern may be traced out.

The legend is also a partial statement of the geologic history of the district. The formations are arranged in groups according to origin—superficial, sedimentary, igneous or crystalline; thus the processes by which the rocks were formed and the changes they have undergone are indicated. Within these groups the formations are placed in the order of age so far as known, the youngest at the top; thus the succession of processes and conditions which make up the history of the district is suggested.

The legend may also contain descriptions of formations or of groups of formations, statements of the occurrence of useful minerals, and qualifications of doubtful conclusions.

The sheet presents the facts of historical geology in strong colors with marked distinctions, and is adapted to use as a wall map as well as to closer study.

Economic geology.—This sheet represents the distribution of useful minerals, the occurrence of artesian water, or other facts of economic interest, showing their relations to the features of topography and to the geologic formations. All the geologic formations which appear on the map of areal geology are shown in this map also, but the distinctions between the colored patterns are less striking. The areal geology, thus printed, affords a subdued background upon which the areas of productive formations may be emphasized by strong colors.

A symbol for mines is introduced in this map, and it is accompanied at each occurrence by the name of the mineral mined or the stone quarried.

Structure sections.—This sheet exhibits the relations existing beneath the surface among the formations whose distribution on the surface is represented in the map of areal geology.

In any shaft or trench the rocks beneath the surface may be exposed, and in the vertical side of the trench the relations of different beds may be seen. A natural or artificial cutting which exhibits those relations is called a *section,* and the same name is applied to a diagram representing the relations. The arrangement of rocks in the earth is the earth's *structure,* and a section exhibiting this arrangement is called a *structure section.*

Mines and tunnels yield some facts of underground structure, and streams carving canyons through rock masses cut sections. But the geologist is not limited to these opportunities of direct observation. Knowing the manner of the formation of rocks, and having traced out the relations among beds on the surface, he can infer their relative positions after they pass beneath the surface. Thus it is possible to draw sections which represent the structure of the earth to a considerable depth and to construct a diagram exhibiting what would be seen in the side of a trench many miles long and several thousand feet deep. This is illustrated in the following figure:

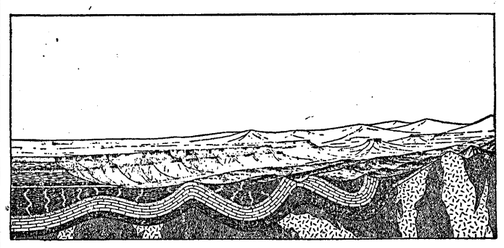

Fig. 2. Showing a vertical section in the front of the picture, with a landscape above.

The figure represents a landscape which is cut off sharply in the foreground by a vertical plane. The landscape exhibits an extended plateau on the left, a broad belt of lower land receding toward the right, and mountain peaks in the extreme right of the foreground as well as in the distance. The vertical plane cutting a section shows the underground relations of the rocks. The kinds of rock are indicated in the section by appropriate symbols of lines, dots, and dashes. These symbols admit of much variation, but the following are generally used in sections to represent the commoner kinds of rock:

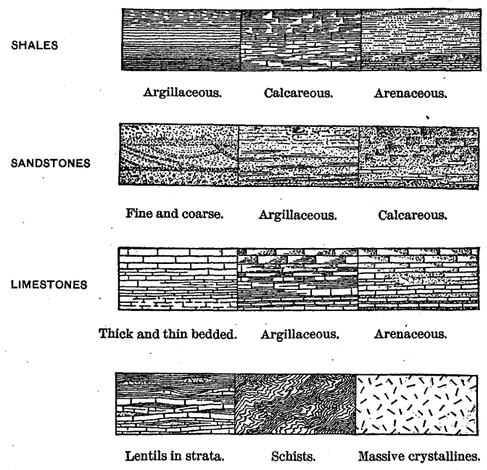

Fig. 3. Symbols used to represent different kinds of rocks.

The plateau in Fig. 2 presents toward the lower land an escarpment which is made up of cliffs and steep slopes. These elements of the plateau-front correspond to horizontal beds of sandstone and sandy shale shown in the section at the extreme left, the sandstones forming the cliffs, the shales constituting the slopes.

The broad belt of lower land is traversed by several ridges, which, where they are cut off by the section, are seen to correspond to outcrops of sandstone that rise to the surface. The upturned edges of these harder beds form the ridges, and the intermediate valleys follow the outcrops of limestone and calcareous shales.

Where the edges of the strata appear at the surface their thicknesses can be measured and the angles at which they dip below the surface can be observed. Thus their positions underground can be inferred.

When strata which are thus inclined are traced underground in mining or by inference, it is frequently observed that they form troughs or arches, such as the section shows. But these sandstones, shales and limestones were deposited beneath the sea in nearly flat sheets. Where they are now bent they must, therefore, have been folded by a force of compression. The fact that strata are thus bent is taken as proof that a force exists which has from time to time caused the earth's surface to wrinkle along certain zones.

The mountain peaks on the right of the sketch are shown in the section to be composed of schists which are traversed by masses of igneous rock. The schists are much contorted and cut up by the intruded dikes. Their thickness cannot be measured; their arrangement underground cannot be inferred. Hence that portion of the section which shows the structure of the schists and igneous rocks beneath the surface delineates what may be true, but is not known by observation.

Structure sections afford a means of graphic statement of certain events of geologic history which are recorded in the relations of groups of formations. In Fig. 2 there are three groups of formations, which are distinguished by their subterranean relations.

The first of these, seen at the left of the section, is the group of sandstones and shales, which lie in a horizontal position. These sedimentary strata, which accumulated beneath water, are in themselves evidence that a sea once extended over their expanse. They are now high above the sea, forming a plateau, and their change of elevation shows that that portion of the earth's mass on which they rest swelled upward from a lower to a higher level. The strata of this group are parallel, a relation which is called *conformable.*

The second group of formations consists of strata which form arches and troughs. These strata were continuous, but the crests of the arches have been removed by degradation. The beds, like those of the first group, being parallel, are conformable.

The horizontal strata of the plateau rest upon the upturned, eroded edges of the beds of the second group on the left of the section. The overlying deposits are, from their position, evidently younger than the underlying formations, and the bending and degradation of the older strata must have occurred between the deposition of the older beds and the accumulation of the younger. When younger strata thus rest upon an eroded surface of older strata or upon their upturned and eroded edges, the relation between the two is *unconformable,* and their surface of contact is an *unconformity.*

The third group of formations consist of crystalline schists and igneous rocks. At some period of their history the schists have been plicated by pressure and traversed by eruptions of molten rock. But this pressure and intrusion of igneous rocks have not affected the overlying strata of the second group. Thus it is evident that an interval of considerable duration elapsed between the formation of the schists and the beginning of deposition of strata of the second group. During this interval the schists suffered metamorphism and were the scene of eruptive activity. The contact between the second and third groups, marking an interval between two periods of rock formation, is an unconformity.

The section and landscape in Fig. 2 are hypothetical, but they illustrate only relations which actually occur. The sections in the Structure Section sheet are related to the maps as the section in the figure is related to the landscape. The profiles of the surface in the section correspond to the actual slopes of the ground along the section line, and the depth of any mineral-producing or water-bearing stratum which appears in the section may be measured from the surface by using the scale of the map.

Columnar sections.—This sheet contains a concise description of the rock formations which constitute the local record of geologic history. The diagrams and verbal statements form a summary of the facts relating to the characters of the rocks, to the thicknesses of sedimentary formations and to the order of accumulation of successive deposits.

The characters of the rocks are described under the corresponding heading, and they are indicated in the columnar diagrams by appropriate symbols, such as are used in the structure sections.

The thicknesses of formations are given under the heading "Thickness in feet," in figures which state the least and greatest thicknesses. The average thickness of each formation is shown in the column, which is drawn to a scale,—usually 1,000 feet to 1 inch. The order of accumulation of the sediments is shown in the columnar arrangement of the descriptions and of the lithologic symbols in the diagram The oldest formation is placed at the bottom of the column, the youngest at the top. The strata are drawn in a horizontal position, as they were deposited, and igneous rocks or other formations which are associated with any particular stratum are indicated in their proper relations.

The strata are divided into groups, which correspond with the great periods of geologic history. Thus the ages of the rocks are shown and also the total thickness of deposits representing any geologic period.

The intervals of time which correspond to events of uplift and degradation and constitute interruptions of deposition of sediments may be indicated graphically or by the word "unconformity," printed in the columnar section.

Each formation shown in the columnar section is accompanied, not only by the description of its character, but by its name, its letter-symbol as used in the maps and their legends, and a concise account of the topographic features, soils, or other facts related to it.

J. W. POWELL,
Director.