



LEGEND

RELIEF
(printed in brown)


11352

Figures
(showing exact
heights above mean
sea-level)




Contours
(showing height above
sea, horizontal form
and steepness of slopes
of the surface)

DRAINAGE
(printed in blue)



Rivers

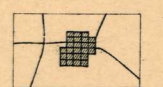


Creeks



Intermittent
streams


CULTURE
(printed in black)



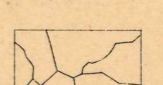
Towns




Houses




Railroads




Roads



Trails

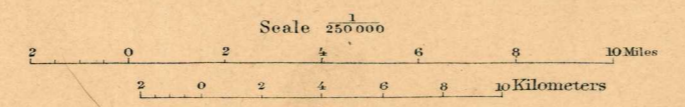


County lines



Triangulation
stations

Hercy Gannett, Chief Geographer.
A.H. Thompson, Geographer in charge.
Triangulation by J.H. Renshaw and E.M. Douglas.
Topography by the Northern Transcontinental Survey
and Frank Tweedy.
Surveyed in 1886.



Scale 250,000
Contours Interval 200 feet
Datum is mean Sea level
Edition of Aug. 1895.