

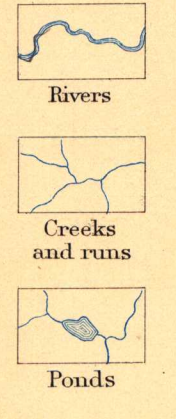


LEGEND

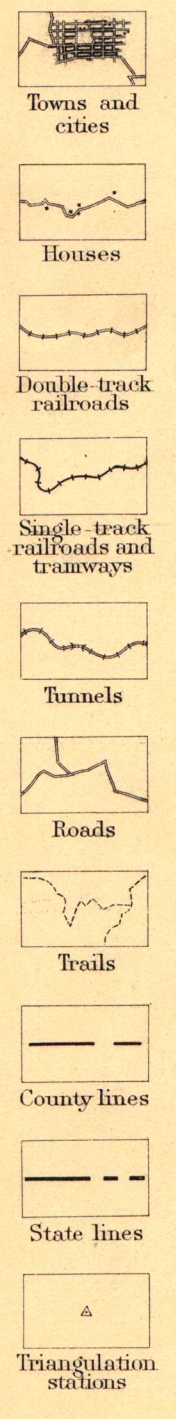
RELIEF
(printed in brown.)



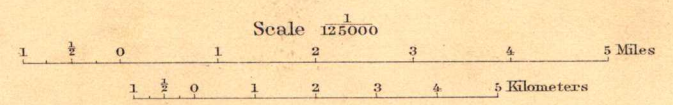

DRAINAGE
(printed in blue.)



CULTURE
(printed in black.)



Henry Gannett, Chief Topographer.
H.M. Wilson, Chief Geographer in charge.
Triangulation by W.T. Griswold.
Topography by M. Hackett and R.H. Chapin.
Surveyed in 1896.



Scale 1:25000
1 inch = 2 miles
1 centimeter = 200 meters
Contour Interval 100 Feet
Datum is mean Sea level.
Edition of Mar. 1896.