





LEGEND

RELIEF
(printed in brown)




Contours
(showing height above sea, horizontal form, and steepness of slope of the surface)


DRAINAGE
(printed in blue)



Rivers



Creeks




Intermittent streams




Lakes




Temporary lakes



Springs

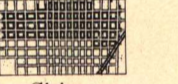


Ditches

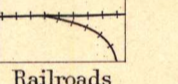


Pipe lines


CULTURE
(printed in black)




Cities




Railroads




Roads and buildings




Bridges



Fords

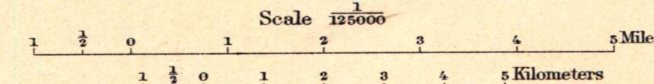


County boundary lines



Triangulation stations

Henry Gannett, Chief Topographer.
E.M. Douglas, Topographer in charge.
Triangulation by A.H. Thompson.
Topography by R.O. Gordon and W.J. Lloyd.
Surveyed in 1894.



Scale 1:25,000
Contour Interval 50 feet.
Datum is mean Sea level.
Edition of Jan. 1897.

(Pikes Park) 105°00' 38'30"
(Huerfano Park) 105°00' 38'30"

104°30' (Big Springs)
104°30' (Aspen)