




LEGEND

RELIEF
(printed in brown)



Figures
(showing heights above
mean sea level, instru-
mentally determined)



Contours
(showing heights above
sea, horizontal form,
and steepness of slope
of the surface)

DRAINAGE
(printed in blue)



Rivers and
creeks

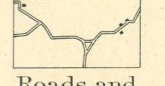


Springs


CULTURE
(printed in black)




Towns and
villages




Roads and
buildings




Trails



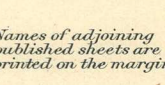
Railroads



Tunnels



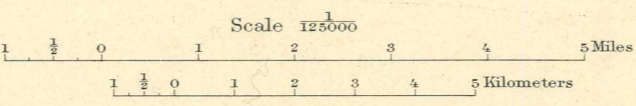
County
boundary lines



Triangulation
stations

Names of adjoining
published sheets are
printed on the margin.

Henry Gannett, Chief Topographer.
Gilbert Thompson, Chief Geographer in charge.
Triangulation by U.S. Coast and Geodetic Survey.
Topography by A.E. Murlin.
Surveyed in 1893.



Scale 1:25000
Contour Interval 100 feet.
Datum is mean Sea level.
Edition of Mar. 1896