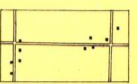




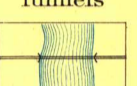
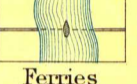







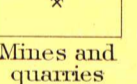






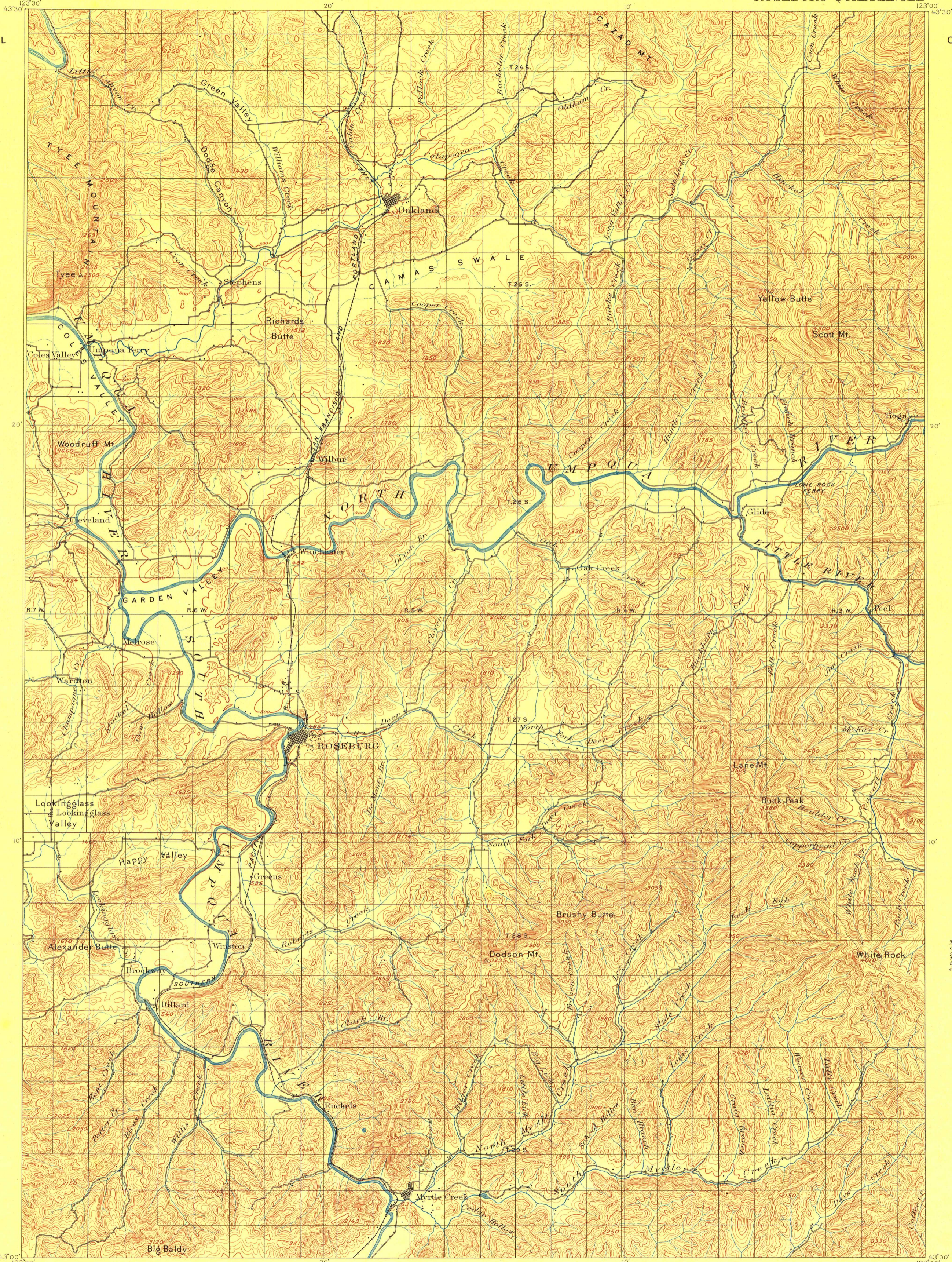


CONVENTIONAL
SIGNS



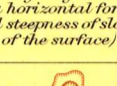
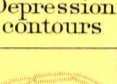


CULTURE
(printed in black)

-  Roads and buildings
-  Private and secondary roads
-  Trails
-  Railroads
-  Street railroads
-  Tunnels
-  Bridges
-  Ferries
-  Fords
-  Dams
-  Locks
-  U.S. township and section lines
-  Located township and section corners
-  Township and section corners not found
-  Triangulation stations
-  Bench marks
-  Mines and quarries
-  Prospects
-  Shafts
-  Mine tunnels (showing direction)
-  Mine tunnels (direction unknown)

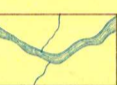


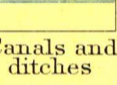
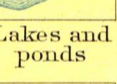








CONVENTIONAL
SIGNS

RELIEF
(printed in brown)


-  5463
Figures (showing heights above mean sea level instrumentally determined)
-  Contours (showing height above sea level, horizontal form and steepness of slope of the surface)
-  Depression contours
-  Levees
-  Cliffs
-  Mine dumps

DRAINAGE
(printed in blue)

-  Streams
-  Falls and rapids
-  Intermittent streams
-  Canals and ditches
-  Lakes and ponds
-  Intermittent lakes
-  Glaciers
-  Springs
-  Salt marshes
-  Fresh marshes
-  Tidal flats

The above signs are in current use on the topographic maps. Variations from this usage appear in some maps of earlier dates.

Henry Gannett, Chief Topographer.
R. U. Goode, Geographer in charge.
Triangulation by W. T. Griswold.
Topography by E. C. Barnard.
Surveyed in 1894-95.



Edition of April 1898.