U.S. GEOLOGICAL SURVEY
CHARLES D. WALCOTT, DIRECTOR

CLAIM SHEET 2

CALIFORNIA
MOTHER LODE DISTRICT

MINING CLAIMS.

SECTION 3.

1 Bolitho.
1A Tracy.
2 Excelsior and Rolleri.
3 Big Spring.
4 The Nellie Mining Co.
5 T. T. Lane and W. Garrard.
6 Victor.
7 Marble Springs.
8 Walter Tryon.
9 Bald Hill.
10 Missouri.
11 Missouri Extension.
12 Tulloch.
13 Felicia Placer.
14 Chaparral Hill.
15 Rothschild.
16 Vanderbilt.
17 Bright Star.
18 Luca.
19 Reed.
20 California Ophir.
21 Iron Rock.
22 Relief.
23 Luca Extension.
24 New Year.
25 Kentucky.
26 Union.
27 Morgan.
28 Reserve.
29 Enterprise.
30 Melones.
31 Point of Rocks.
32 South Carolina.
33 Mineral Mountain.
34 Stephens.
35 Brown.
36 Santa Cruz.
37 Calaveras.
38 Stanislaus.
39 Adelaide.
40 Carson Creek.
41 Norwegian Mining Co.
42 Bown.
43 Bown Millsite.
44 Gill and Carrington.
45 Gill and Carrington Millsite.
46 Waters Millsite.
47 Atlas.
48 Pine Tree.
49 Carrington.
50 Toledo.
51 Prospect.
52 Pena Blanca.
53 Sarah Francis.
54 O. K. Extension.
55 Arbona.
56 Paterson.
57 Lenman.
58 Paterson Millsite.
59 J. R. Gross.
60 Gagnere Extension.
61 Gagnere.
62 Grand Turk.
63 Combination.
64 O. K.
65 Tarantula.
66 Alameda.
67 Isabella and Gem Consolidated.
68 Rappahannock.
69 Rawhide.
70 Rawhide Millsite.
71 Rawhide No. 2.
72 Alabama Consolidated.
73 Table Omega.
74 Alabama Consolidated.
75 Crystalline.
76 Shore.
77 Ophir.
78 Trio.
79 Mooney.
80 McCann.
81 Vulture.
82 Pacific.
83 Golden Sulphuret.
84 Gerrymander.
85 Golden Gate.
86 Sweeney.
87 Sweeney Millsite.
88 Dutch.
89 Dutch Millsite.
90 App.
91 Hitchcock.
92 Heslep.
93 Heslep Millsite.
94 Knox and Boyle.
95 Gray Eagle.
96 Miller and Holmes.
97 Miller and Holmes.
98 Cloudman.
99 No. 1.
100 Erin-go-bragh.
101 Golden Rule.
102 New Era.
103 Jumper.
104 Mazeppa.
105 Bella Union.
106 Shawmut.
107 Eagle.
108 Mammoth.
109 Orcutt.
110 Republican.
111 Clio.

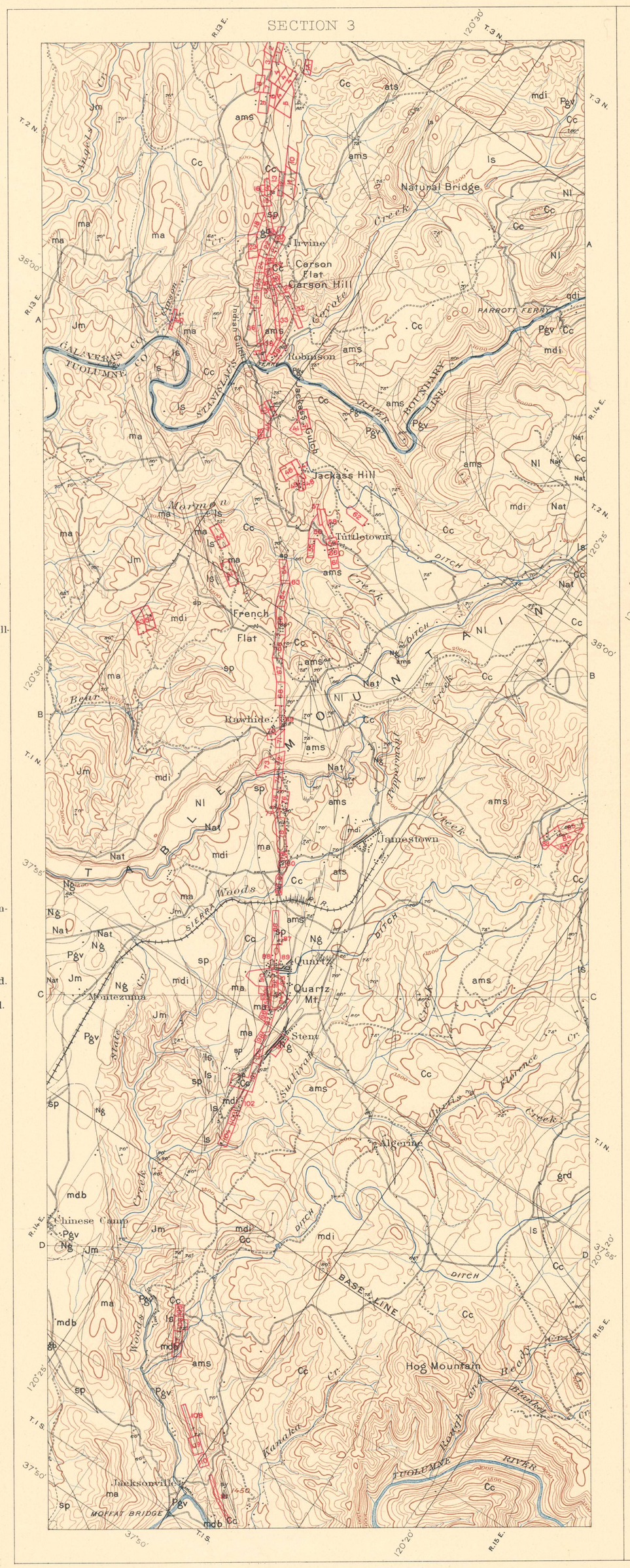

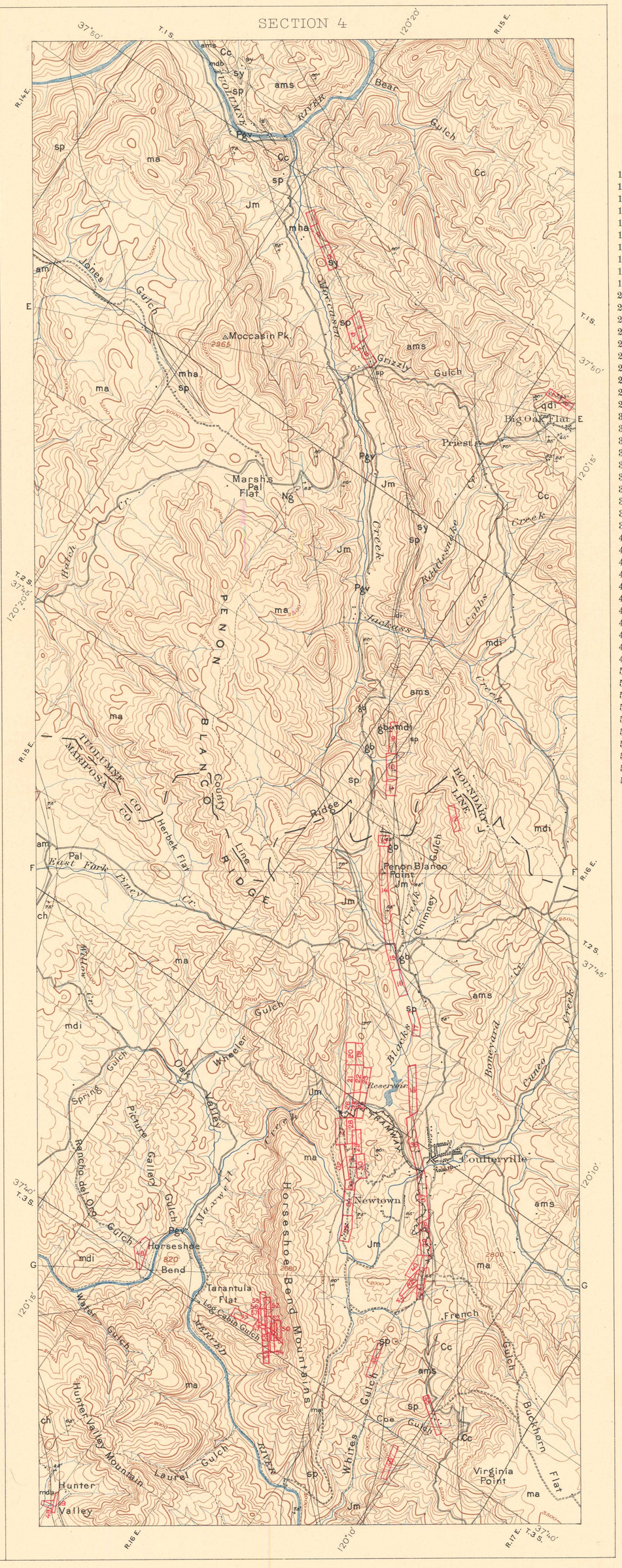

MINING CLAIMS.

SECTION 4.

1 Black Warrior.
2 North Star.
3 Black Hawk.
4 Maverick.
5 Wheeler Hill.
6 Grant.
7 Longfellow.
8 Mack.
9 .....
10 McAlpine.
11 McAlpine Millsite.
12 Monroe.
13 North Penon Blanco.
14 Penon Blanco.
15 Old Judge.
16 South Judge.
17 Champion.
18 Black Hill.
19 Boston.
20 Mahoney.
21 Douglas.
22 Glendive.
23 Billings.
24 Livingston.
25 Miles.
26 D. Cook.
27 Potosi.
28 Helena.
29 Ninetyfour.
30 Bozeman.
31 Dillon.
32 Malvina.
33 Regina.
34 Malvina No. 2.
35 Rittershoffen.
36 Margaret.
37 Louisa.
38 Balance.
39 Venture.
40 Sheridan.
41 Mary Harrison.
41A Ely.
42 Choteau.
43 Dalia.
44 Midas.
45 Virginia.
46 Anderson.
47 Crystal.
48 Del Oro.
49 Barretta.
50 Sixteen-to-one.
51 Lookout.
52 Shelton.
53 Cabinet.
54 Blossom.
55 New Quartz.
56 Lost Friend.
57 Posly.
58 Horseshoe Bend.
59 Lawson.

Ditches, pipe lines, and flumes are indicated by solid blue lines.

Geologic formations, shown on the map by black lines and letter symbols, are explained on the Economic Geology Sheet.

POSITION OF MAPS

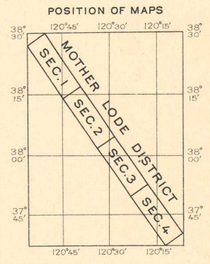

R. U. Goode, Geographer in charge.
Topography by E. C. Barnard and A. B. Searle.
Surveyed in 1897.
Claim boundaries compiled by
E. C. Barnard and A. B. Searle.

Barnard
Barnard
Scale

Scale $\frac{1}{63360}$

1 ½ 0 1 2 3 4 Miles

1 ½ 0 1 2 3 4 5 Kilometers

Contour interval 100 feet.

Datum is mean sea level.

Edition of Feb. 1900.

George F. Becker, Geologist in charge.
Geology by F. L. Ransome.
Surveyed in 1898.