U. S. GEOLOGICAL SURVEY
CHARLES D. WALCOTT, DIRECTOR

# COLUMNAR-SECTION SHEET

ILLINOIS-INDIANA
DANVILLE QUADRANGLE




FIG. 10.—SECTION THROUGH CATLIN, GEORGETOWN, AND HIGHLAND TOWNSHIPS, ALONG LINE A–B ON ECONOMIC GEOLOGY SHEET.

HORIZONTAL SCALE: APPROXIMATELY 1 INCH = 1 MILE.

VERTICAL SCALE: 1 INCH = 300 FEET.

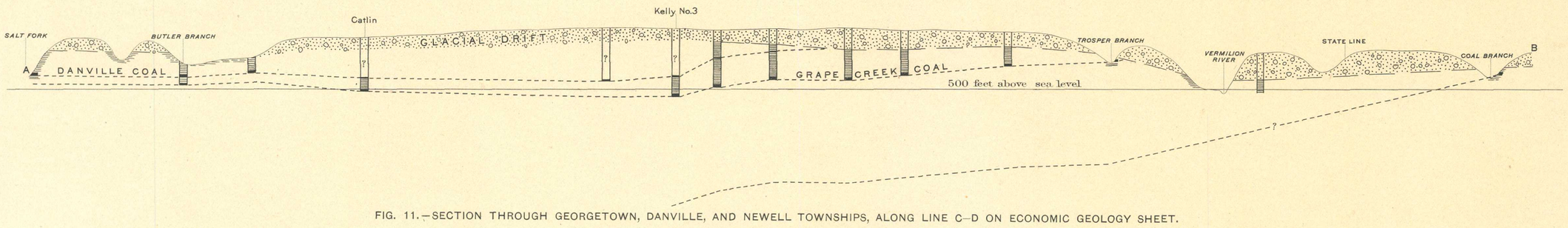


FIG. 11.—SECTION THROUGH GEORGETOWN, DANVILLE, AND NEWELL TOWNSHIPS, ALONG LINE C–D ON ECONOMIC GEOLOGY SHEET.

HORIZONTAL SCALE: APPROXIMATELY 1 INCH = 1 MILE.
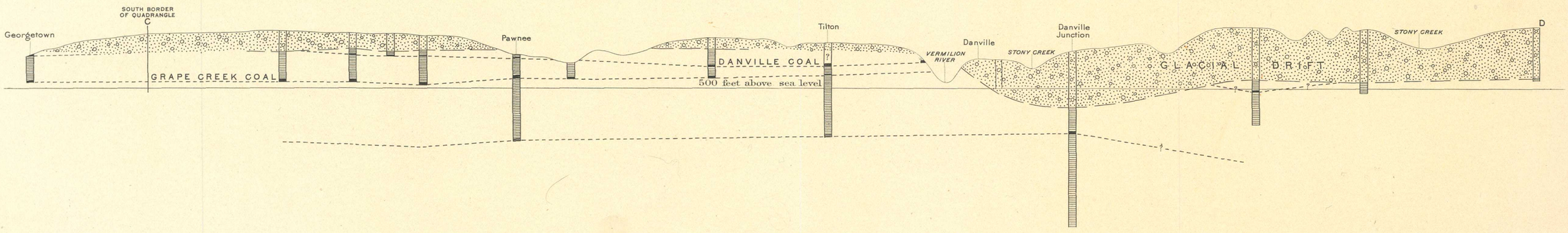
VERTICAL SCALE: 1 INCH = 300 FEET.