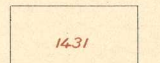




LEGEND

RELIEF
(printed in brown)




Figures
(showing heights above
mean sea level, instru-
mentally determined)



Contours
(showing height above
sea level, horizontal form,
and steepness of slope
of the surface)

DRAINAGE
(printed in blue)



Streams


CULTURE
(printed in black)



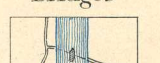
Roads and
buildings




Trails




Railroads



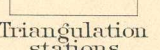
Bridges



Ferries



State
boundary lines



County
boundary lines



Triangulation
stations

Henry Gannett, Chief Topographer.
Gilbert Thompson, Geographer in charge.
Triangulation by U.S. Coast and Geodetic Survey.
Topography by L.C. Fletcher.
Surveyed in 1890.

