

LEGEND

RELIEF
 (printed in brown)

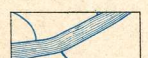


Figures
 (showing height above
 mean sea level, instru-
 mentally determined)



Contours
 (showing height above
 sea, horizontal form,
 and steepness of slope
 of the surface)

DRAINAGE
 (printed in blue)



Streams




Lakes and
 ponds

CULTURE
 (printed in black)




Roads and
 buildings



Private and
 secondary roads



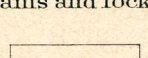
Railroads




Tunnels



Ferries



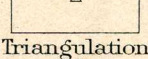
Dams and locks



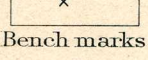
County lines



Township lines



Borough lines

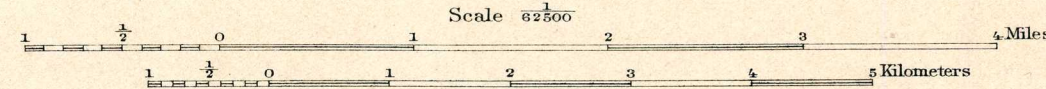


Triangulation
 stations



B.M.
 Bench marks

H.M. Wilson, Geographer in charge.
 Control by S.S. Gannett, Sledge Tatam, and A.C. Roberts.
 Topography by Frank Sutton, R.D. Cummins, and H.C. Frick Coke Co.
 Surveyed in 1899 in cooperation with the State of Pennsylvania.



Scale 42500
 Contour interval 20 feet.
 Datum to mean sea level.

Edition of Nov. 1901.