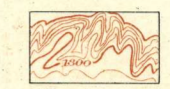


LEGEND

RELIEF  
(printed in brown)




Contours  
(showing height above sea level, form, and steepness of slope)




Depression contours

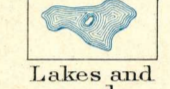
DRAINAGE  
(printed in blue)



Streams

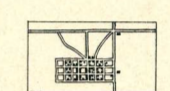


Intermittent streams




Lakes and ponds

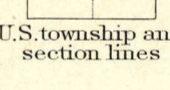
CULTURE  
(printed in black)




Roads and buildings



Railroads

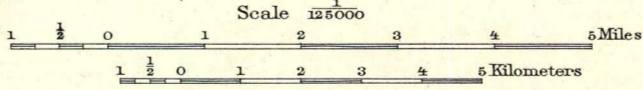
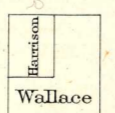


U.S. township and section lines



County lines

Henry Gannett, Chief Topographer.  
Jno. H. Renshaw, Topographer in charge.  
Control by Geo. T. Hawkins.  
Topography by D. C. Harrison and H. S. Wallace.  
Surveyed in 1894-95.



Scale 1:25000  
Contour interval 20 feet.  
Datum to mean sea level.

Edition of July 1902.