

LEGEND

RELIEF  
(printed in brown)



Contours  
(showing height above sea level, horizontal form, and steepness of slope of the surface)




Depression contours

DRAINAGE  
(printed in blue)



Streams



Intermittent streams

CULTURE  
(printed in black)



Roads and buildings




Railroads




Bridges

U.S. township and section lines



County lines



Township lines

Henry Gannett, Chief Topographer.  
Jno. H. Renshaw, Topographer in charge.  
Control by H. L. Baldwin, Jr.  
Topography by Van H. Manning and H. S. Wallace.  
Surveyed in 1894-95.




DIAGRAM OF TOWNSHIP

6 5 4 3 2 1 1
7 8 9 10 11 12
13 14 15 16 17
18 19 20 21 22 23 24
25 26 27 28 29 30
31 32 33 34 35 36

Edition of Sept. 1904.