

TOPOGRAPHY

STATE OF MARYLAND
WILLIAM BULLOCK CLARK
STATE GEOLOGIST
(Choptank)


MARYLAND-VIRGINIA
ST. MARYS QUADRANGLE

U.S. GEOLOGICAL SURVEY
CHARLES D. WALCOTT, DIRECTOR



LEGEND

RELIEF
(printed in brown)



Figures
(showing heights above
mean sea level, instru-
mentally determined)




Contours
(showing height above
sea, horizontal form,
and steepness of slope
of the surface)

DRAINAGE
(printed in blue)



Streams




Canals and
ditches




Ponds



Springs



Salt marshes



Fresh marshes

CULTURE
(printed in black)




Roads and
buildings




Bridges



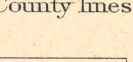
Ferries



State lines



County lines



Lighthouses

Henry Gannett, Chief Topographer;
Gilbert Thompson and H.M. Wilson in charge.
Triangulation and shore line by U.S. Coast and Geodetic Survey.
Topography by A.E. Murlin, Jas. Mc Cormick, and J.W. Thom.
Surveyed in 1891 and 1895.
Culture revised in 1900 and 1904, in cooperation with the
State of Maryland, by J.M. Harris and J.R. Eakin.

APPROXIMATE MEAN
DECLINATION 1902.

Scale 1:25,000
1 2 3 4 5 Miles
1 2 3 4 5 Kilometers
Contour interval 20 feet.
Datum is mean sea level.

Edition of Feb. 1906.

(Crisfield)