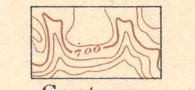



LEGEND

RELIEF
(printed in brown)



Contours
(showing heights above sea level, horizontal form, and steepness of slope of the surface)



Depression contours


DRAINAGE
(printed in blue)



Streams



Lakes and ponds

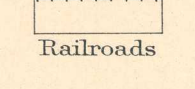


Marshes


CULTURE
(printed in black)



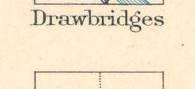
Roads and buildings




Railroads




Bridges




Drawbridges




U.S. section lines




County lines



Township lines



City, village, and borough lines



Lighthouses



Life-saving stations

Henry Gannett Chief Topographer
Jno. H. Renshaw Geographer in charge
Topography by Van H. Manning and Nat. Tyler, Jr.
Shore line by U.S. Lake Survey
Triangulation by U.S. Coast and Geodetic Survey and
U.S. Lake Survey
Surveyed in 1890 and 1899.

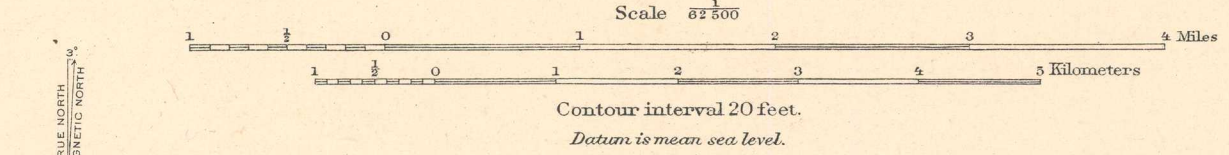


DIAGRAM OF TOWNSHIP

5	4	3	2	1
7	6	5	4	3
9	8	7	6	5
11	10	9	8	7
13	12	11	10	9
15	14	13	12	11
17	16	15	14	13
19	18	17	16	15
21	20	19	18	17
23	22	21	20	19
25	24	23	22	21
27	26	25	24	23
29	28	27	26	25
31	30	29	28	27

Edition of Aug 1906.