DEPARTMENT OF THE INTERIOR
UNITED STATES GEOLOGICAL SURVEY
CHARLES D. WALCOTT, DIRECTOR

SCHOOL OF MINES
AND METALLURGY,
STATE COLLEGE, PA.

GEOLOGIC ATLAS
OF THE
UNITED STATES

PATUXENT FOLIO
MARYLAND-DISTRICT OF COLUMBIA

INDEX MAP

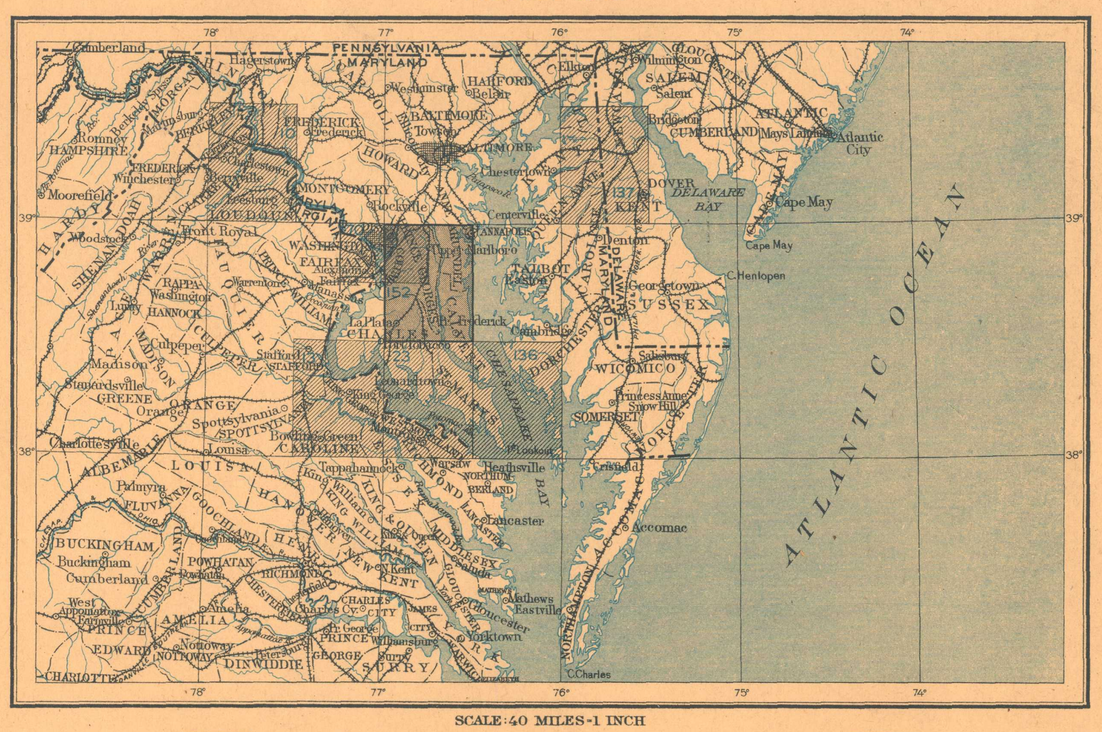

SCALE: 40 MILES-1 INCH

PATUXENT FOLIO

OTHER PUBLISHED FOLIOS

CONTENTS

DESCRIPTIVE TEXT
TOPOGRAPHIC MAP
AREAL GEOLOGY MAP
ARTESIAN WATER MAP
COLUMNAR SECTION SHEET

SCHOOL OF MINES
AND METALLURGY,
STATE COLLEGE, PA.

Case V
D. 8

WASHINGTON, D. C.
ENGRAVED AND PRINTED BY THE U. S. GEOLOGICAL SURVEY
GEORGE W. STOSE, EDITOR OF GEOLOGIC MAPS S. J. KUBEL, CHIEF ENGRAVER
1907

LIBRARY
OHIO STATE
UNIVERSITY

GEOLOGIC AND TOPOGRAPHIC ATLAS OF UNITED STATES.

The Geological Survey is making a geologic map of the United States, which is being issued in parts, called folios. Each folio includes a topographic map and geologic maps of a small area of country, together with explanatory and descriptive texts.

THE TOPOGRAPHIC MAP.

The features represented on the topographic map are of three distinct kinds: (1) inequalities of surface, called *relief*, as plains, plateaus, valleys, hills, and mountains; (2) distribution of water, called *drainage*, as streams, lakes, and swamps; (3) the works of man, called *culture*, as roads, railroads, boundaries, villages, and cities.

Relief.—All elevations are measured from mean sea level. The heights of many points are accurately determined, and those which are most important are given on the map in figures. It is desirable, however, to give the elevation of all parts of the area mapped, to delineate the outline or form of all slopes, and to indicate their grade or steepness. This is done by lines each of which is drawn through points of equal elevation above mean sea level, the altitudinal interval represented by the space between lines being the same throughout each map. These lines are called *contours*, and the uniform altitudinal space between each two contours is called the *contour interval*. Contours and elevations are printed in brown.

The manner in which contours express elevation, form, and grade is shown in the following sketch and corresponding contour map (fig. 1).

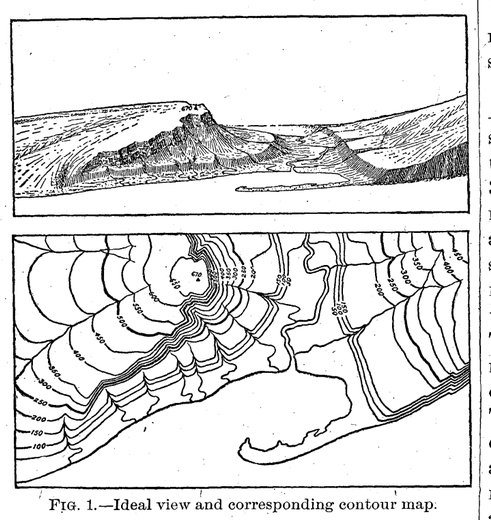

FIG. 1.—Ideal view and corresponding contour map.

The sketch represents a river valley between two hills. In the foreground is the sea, with a bay which is partly closed by a hooked sand bar. On each side of the valley is a terrace. From the terrace on the right a hill rises gradually, while from that on the left the ground ascends steeply, forming a precipice. Contrasted with this precipice is the gentle slope from its top toward the left. In the map each of these features is indicated, directly beneath its position in the sketch, by contours. The following explanation may make clearer the manner in which contours delineate elevation, form, and grade:

1. A contour indicates a certain height above sea level. In this illustration the contour interval is 50 feet; therefore the contours are drawn at 50, 100, 150, and 200 feet, and so on, above mean sea level. Along the contour at 250 feet lie all points of the surface that are 250 feet above sea; along the contour at 200 feet, all points that are 200 feet above sea; and so on. In the space between any two contours are found elevations above the lower and below the higher contour. Thus the contour at 150 feet falls just below the edge of the terrace, while that at 200 feet lies above the terrace; therefore all points on the terrace are shown to be more than 150 but less than 200 feet above sea. The summit of the higher hill is stated to be 670 feet above sea; accordingly the contour at 650 feet surrounds it. In this illustration all the contours are numbered, and those for 250 and 500 feet are accentuated by being made heavier. Usually it is not desirable to number all the contours, and then the accentuating and numbering of certain of them—say every fifth one—suffice, for the heights of others may be ascertained by counting up or down from a numbered contour.

2. Contours define the forms of slopes. Since contours are continuous horizontal lines, they wind smoothly about smooth surfaces, recede into all reentrant angles of ravines, and project in passing about prominences. These relations of contour curves and angles to forms of the landscape can be traced in the map and sketch.

3. Contours show the approximate grade of any slope. The altitudinal space between two contours is the same, whether they lie along a cliff or on a gentle slope; but to rise a given height on a gentle slope one must go farther than on a steep slope, and therefore contours are far apart on gentle slopes and near together on steep ones.

For a flat or gently undulating country a small contour interval is used; for a steep or mountainous country a large interval is necessary. The smallest interval used on the atlas sheets of the Geological Survey is 5 feet. This is serviceable for regions like the Mississippi delta and the Dismal Swamp. In mapping great mountain masses, like those in Colorado, the interval may be 250 feet. For intermediate relief contour intervals of 10, 20, 25, 50, and 100 feet are used.

Drainage.—Watercourses are indicated by blue lines. If a stream flows the entire year the line is drawn unbroken, but if the channel is dry a part of the year the line is broken or dotted. Where a stream sinks and reappears at the surface, the supposed underground course is shown by a broken blue line. Lakes, marshes, and other bodies of water are also shown in blue, by appropriate conventional signs.

Culture.—The works of man, such as roads, railroads, and towns, together with boundaries of townships, counties, and States, are printed in black.

Scales.—The area of the United States (excluding Alaska and island possessions) is about 3,025,000 square miles. A map representing this area, drawn to the scale of 1 mile to the inch, would cover 3,025,000 square inches of paper, and to accommodate the map the paper would need to measure about 240 by 180 feet. Each square mile of ground surface would be represented by a square inch of map surface, and one linear mile on the ground would be represented by a linear inch on the map. This relation between distance in nature and corresponding distance on the map is called the *scale* of the map. In this case it is "1 mile to an inch." The scale may be expressed also by a fraction, of which the numerator is a length on the map and the denominator the corresponding length in nature expressed in the same unit. Thus, as there are 63,360 inches in a mile, the scale "1 mile to an inch" is expressed by $\frac{1}{63,360}$.

Three scales are used on the atlas sheets of the Geological Survey; the smallest is $\frac{1}{250,000}$, the intermediate $\frac{1}{125,000}$, and the largest $\frac{1}{62,500}$. These correspond approximately to 4 miles, 2 miles, and 1 mile on the ground to an inch on the map. On the scale $\frac{1}{62,500}$ a square inch of map surface represents about 1 square mile of earth surface; on the scale $\frac{1}{125,000}$, about 4 square miles; and on the scale $\frac{1}{250,000}$, about 16 square miles. At the bottom of each atlas sheet the scale is expressed in three ways—by a graduated line representing miles and parts of miles in English inches, by a similar line indicating distance in the metric system, and by a fraction.

Atlas sheets and quadrangles.—The map is being published in atlas sheets of convenient size, which represent areas bounded by parallels and meridians. These areas are called *quadrangles*. Each sheet on the scale of $\frac{1}{250,000}$ contains one square degree—i. e., a degree of latitude by a degree of longitude; each sheet on the scale of $\frac{1}{125,000}$ contains one-fourth of a square degree; each sheet on the scale of $\frac{1}{62,500}$ contains one-sixteenth of a square degree. The areas of the corresponding quadrangles are about 4000, 1000, and 250 square miles.

The atlas sheets, being only parts of one map of the United States, disregard political boundary lines, such as those of States, counties, and townships. To each sheet, and to the quadrangle it represents, is given the name of some well-known town or natural feature within its limits, and at the sides and corners of each sheet the names of adjacent sheets, if published, are printed.

Uses of the topographic map.—On the topographic map are delineated the relief, drainage, and culture of the quadrangle represented. It should portray to the observer every characteristic feature of the landscape. It should guide the traveler; serve the investor or owner who desires to ascertain the position and surroundings of property; save the engineer preliminary surveys in locating roads, railways, and irrigation reservoirs and ditches; provide educational material for schools and homes; and be useful as a map for local reference.

THE GEOLOGIC MAPS.

The maps representing the geology show, by colors and conventional signs printed on the topographic base map, the distribution of rock masses on the surface of the land, and the structure sections show their underground relations, as far as known and in such detail as the scale permits.

KINDS OF ROCKS.

Rocks are of many kinds. On the geologic map they are distinguished as igneous, sedimentary, and metamorphic.

Igneous rocks.—These are rocks which have cooled and consolidated from a state of fusion. Through rocks of all ages molten material has from time to time been forced upward in fissures or channels of various shapes and sizes, to or nearly to the surface. Rocks formed by the consolidation of the molten mass within these channels—that is, below the surface—are called *intrusive*. When the rock occupies a fissure with approximately parallel walls the mass is called a *dike*; when it fills a large and irregular conduit the mass is termed a *stock*. When the conduits for molten magmas traverse stratified rocks they often send off branches parallel to the bedding planes; the rock masses filling such fissures are called *sills* or *sheets* when comparatively thin, and *laccoliths* when occupying larger chambers produced by the force propelling the magmas upward. Within rock inclosures molten material cools slowly, with the result that intrusive rocks are generally of crystalline texture. When the channels reach the surface the molten material poured out through them is called *lava*, and lavas often build up volcanic mountains. Igneous rocks thus formed upon the surface are called *extrusive*. Lavas cool rapidly in the air, and acquire a glassy or, more often, a partially crystalline condition in their outer parts, but are more fully crystalline in their inner portions. The outer parts of lava flows are usually more or less porous. Explosive action often accompanies volcanic eruptions, causing ejections of dust, ash, and larger fragments. These materials, when consolidated, constitute breccias, agglomerates, and tuffs. Volcanic ejecta may fall in bodies of water or may be carried into lakes or seas and form sedimentary rocks.

Sedimentary rocks.—These rocks are composed of the materials of older rocks which have been broken up and the fragments of which have been carried to a different place and deposited.

The chief agent of transportation of rock débris is water in motion, including rain, streams, and the water of lakes and of the sea. The materials are in large part carried as solid particles, and the deposits are then said to be mechanical. Such are gravel, sand, and clay, which are later consolidated into conglomerate, sandstone, and shale. In smaller portion the materials are carried in solution, and the deposits are then called organic if formed with the aid of life, or chemical if formed without the aid of life. The more important rocks of chemical and organic origin are limestone, chert, gypsum, salt, iron ore, peat, lignite, and coal. Any one of the deposits may be separately formed, or the different materials may be intermingled in many ways, producing a great variety of rocks.

Another transporting agent is air in motion, or wind; and a third is ice in motion, or glaciers. The most characteristic of the wind-borne or eolian deposits is loess, a fine-grained earth; the most characteristic of glacial deposits is till, a heterogeneous mixture of bowlders and pebbles with clay or sand.

Sedimentary rocks are usually made up of layers or beds which can be easily separated. These layers are called *strata*. Rocks deposited in layers are said to be stratified.

The surface of the earth is not fixed, as it seems to be; it very slowly rises or sinks, with reference to the sea, over wide expanses; and as it rises or subsides the shore lines of the ocean are changed. As a result of the rising of the surface, marine sedimentary rocks may become part of the land, and extensive land areas are in fact occupied by such rocks.

Rocks exposed at the surface of the land are acted upon by air, water, ice, animals, and plants. They are gradually broken into fragments, and the more soluble parts are leached out, leaving the less soluble as a *residual* layer. Water washes residual material down the slopes, and it is eventually carried by rivers to the ocean or other bodies of standing water. Usually its journey is not continuous, but it is temporarily built into river bars and flood plains, where it is called *alluvium*. Alluvial deposits, glacial deposits (collectively known as *drift*), and eolian deposits belong to the *surficial* class, and the residual layer is commonly included with them. Their upper parts, occupied by the roots of plants, constitute soils and subsoils, the soils being usually distinguished by a notable admixture of organic matter.

Metamorphic rocks.—In the course of time, and by a variety of processes, rocks may become greatly changed in composition and in texture. When the newly acquired characteristics are more pronounced than the old ones such rocks are called *metamorphic*. In the process of metamorphism the substances of which a rock is composed may enter into new combinations, certain substances may be lost, or new substances may be added. There is often a complete gradation from the primary to the metamorphic form within a single rock mass. Such changes transform sandstone into quartzite, limestone into marble, and modify other rocks in various ways.

From time to time in geologic history igneous and sedimentary rocks have been deeply buried and later have been raised to the surface. In this process, through the agencies of pressure, movement, and chemical action, their original structure may be entirely lost and new structures appear. Often there is developed a system of division planes along which the rocks split easily, and these planes may cross the strata at any angle. This structure is called *cleavage*. Sometimes crystals of mica or other foliaceous minerals are developed with their laminæ approximately parallel; in such cases the structure is said to be schistose, or characterized by *schistosity*.

As a rule, the oldest rocks are most altered and the younger formations have escaped metamorphism, but to this rule there are important exceptions.

FORMATIONS.

For purposes of geologic mapping rocks of all the kinds above described are divided into *formations*. A sedimentary formation contains between its upper and lower limits either rocks of uniform character or rocks more or less uniformly varied in character, as, for example, a rapid alternation of shale and limestone. When the passage from one kind of rocks to another is gradual it is sometimes necessary to separate two contiguous formations by an arbitrary line, and in some cases the distinction depends almost entirely on the contained fossils. An igneous formation is constituted of one or more bodies either containing the same kind of igneous rock or having the same mode of occurrence. A metamorphic formation may consist of rock of uniform character or of several rocks having common characteristics.

When for scientific or economic reasons it is desirable to recognize and map one or more specially developed parts of a varied formation, such parts are called *members*, or by some other appropriate term, as *lentils*.

AGES OF ROCKS.

Geologic time.—The time during which the rocks were made is divided into several *periods*. Smaller time divisions are called *epochs*, and still smaller ones *stages*. The age of a rock is expressed by naming the time interval in which it was formed, when known.

The sedimentary formations deposited during a period are grouped together into a *system*. The principal divisions of a system are called *series*. Any aggregate of formations less than a series is called a *group*.

(Continued on third page of cover.)

ORTON LIB

As sedimentary deposits or strata accumulate the younger rest on those that are older, and the relative ages of the deposits may be determined by observing their positions. This relationship holds except in regions of intense disturbance; in such regions sometimes the beds have been reversed, and it is often difficult to determine their relative ages from their positions; then *fossils*, or the remains and imprints of plants and animals, indicate which of two or more formations is the oldest.

Stratified rocks often contain the remains or imprints of plants and animals which, at the time the strata were deposited, lived in the sea or were washed from the land into lakes or seas, or were buried in surficial deposits on the land. Such rocks are called fossiliferous. By studying fossils it has been found that the life of each period of the earth's history was to a great extent different from that of other periods. Only the simpler kinds of marine life existed when the oldest fossiliferous rocks were deposited. From time to time more complex kinds developed, and as the simpler ones lived on in modified forms life became more varied. But during each period there lived peculiar forms, which did not exist in earlier times and have not existed since; these are *characteristic types*, and they define the age of any bed of rock in which they are found. Other types passed on from period to period, and thus linked the systems together, forming a chain of life from the time of the oldest fossiliferous rocks to the present. When two sedimentary formations are remote from each other and it is impossible to observe their relative positions, the characteristic fossil types found in them may determine which was deposited first. Fossil remains found in the strata of different areas, provinces, and continents afford the most important means for combining local histories into a general earth history.

It is often difficult or impossible to determine the age of an igneous formation, but the relative age of such a formation can sometimes be ascertained by observing whether an associated sedimentary formation of known age is cut by the igneous mass or is deposited upon it.

Similarly, the time at which metamorphic rocks were formed from the original masses is sometimes shown by their relations to adjacent formations of known age; but the age recorded on the map is that of the original masses and not of their metamorphism.

Colors and patterns.—Each formation is shown on the map by a distinctive combination of color and pattern, and is labeled by a special letter symbol.

Symbols and colors assigned to the rock systems.

	System.	Series.	Symbol.	Color for sedimentary rocks.
Cenozoic	Quaternary	Recent; Pleistocene	Q	Brownish-yellow.
Cenozoic	Tertiary	Pliocene; Miocene; Oligocene; Eocene	T	Yellow ocher.
Mesozoic	Cretaceous		K	Olive-green.
Mesozoic	Jurassic		J	Blue-green.
Mesozoic	Triassic		Ꞧ	Peacock-blue.
Paleozoic	Carboniferous	Permian; Pennsylvanian; Mississippian	C	Blue.
Paleozoic	Devonian		D	Blue-gray.
Paleozoic	Silurian		S	Blue-purple.
Paleozoic	Ordovician		O	Red-purple.
Paleozoic	Cambrian	Saratogan; Acadian; Georgian	Є	Brick-red.
	Algonkian		A	Brownish-red.
	Archean		AR	Gray-brown.

Patterns composed of parallel straight lines are used to represent sedimentary formations deposited in the sea or in lakes. Patterns of dots and circles represent alluvial, glacial, and eolian formations. Patterns of triangles and rhombs are used for igneous formations. Metamorphic rocks of unknown origin are represented by short dashes irregularly placed; if the rock is schist the dashes may be arranged in wavy lines parallel to the structure planes. Suitable combination patterns are used for metamorphic formations known to be of sedimentary or of igneous origin.

The patterns of each class are printed in various colors. With the patterns of parallel lines, colors are used to indicate age, a particular color being assigned to each system. The symbols by which formations are labeled consist each of two or more letters. If the age of a formation is known the symbol includes the system symbol, which is a capital letter or monogram; otherwise the symbols are composed of small letters. The names of the systems and recognized series, in proper order (from new to old), with the color and symbol assigned to each system, are given in the preceding table.

SURFACE FORMS.

Hills and valleys and all other surface forms have been produced by geologic processes. For example, most valleys are the result of erosion by the streams that flow through them (see fig. 1), and the alluvial plains bordering many streams were built up by the streams; sea cliffs are made by the eroding action of waves, and sand spits are built up by waves. Topographic forms thus constitute part of the record of the history of the earth.

Some forms are produced in the making of deposits and are inseparably connected with them. The hooked spit, shown in fig. 1, is an illustration. To this class belong beaches, alluvial plains, lava streams, drumlins (smooth oval hills composed of till), and moraines (ridges of drift made at the edges of glaciers). Other forms are produced by erosion, and these are, in origin, independent of the associated material. The sea cliff is an illustration; it may be carved from any rock. To this class belong abandoned river channels, glacial furrows, and peneplains. In the making of a stream terrace an alluvial plain is first built and afterwards partly eroded away. The shaping of a marine or lacustrine plain is usually a double process, hills being worn away (*degraded*) and valleys being filled up (*aggraded*).

All parts of the land surface are subject to the action of air, water, and ice, which slowly wear them down, and streams carry the waste material to the sea. As the process depends on the flow of water to the sea, it can not be carried below sea level, and the sea is therefore called the *base-level* of erosion. When a large tract is for a long time undisturbed by uplift or subsidence it is degraded nearly to base-level, and the even surface thus produced is called a *peneplain*. If the tract is afterwards uplifted the peneplain at the top is a record of the former relation of the tract to sea level.

THE VARIOUS GEOLOGIC SHEETS.

Areal geology map.—This map shows the areas occupied by the various formations. On the margin is a *legend*, which is the key to the map. To ascertain the meaning of any colored pattern and its letter symbol the reader should look for that color, pattern, and symbol in the legend, where he will find the name and description of the formation. If it is desired to find any given formation, its name should be sought in the legend and its color and pattern noted, when the areas on the map corresponding in color and pattern may be traced out.

The legend is also a partial statement of the geologic history. In it the formations are arranged in columnar form, grouped primarily according to origin—sedimentary, igneous, and crystalline of unknown origin—and within each group they are placed in the order of age, so far as known, the youngest at the top.

Economic geology map.—This map represents the distribution of useful minerals and rocks, showing their relations to the topographic features and to the geologic formations. The formations which appear on the areal geology map are usually shown on this map by fainter color patterns. The areal geology, thus printed, affords a subdued background upon which the areas of productive formations may be emphasized by strong colors. A mine symbol is printed at each mine or quarry, accompanied by the name of the principal mineral mined or stone quarried. For regions where there are important mining industries or where artesian basins exist special maps are prepared, to show these additional economic features.

Structure-section sheet.—This sheet exhibits the relations of the formations beneath the surface. In cliffs, canyons, shafts, and other natural and artificial cuttings, the relations of different beds to one another may be seen. Any cutting which exhibits those relations is called a *section*, and the same term is applied to a diagram representing the relations. The arrangement of rocks in the earth is the earth's *structure*, and a section exhibiting this arrangement is called a *structure section*.

The geologist is not limited, however, to the natural and artificial cuttings for his information concerning the earth's structure. Knowing the manner of formation of rocks, and having traced out the relations among the beds on the surface, he can infer their relative positions after they pass beneath the surface, and can draw sections representing the structure of the earth to a considerable depth. Such a section exhibits what would be seen in the side of a cutting many miles long and several thousand feet deep. This is illustrated in the following figure:

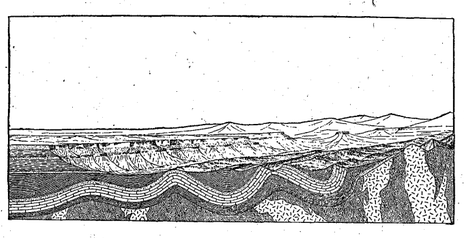

Fig. 2.—Sketch showing a vertical section at the front and a landscape beyond.

The figure represents a landscape which is cut off sharply in the foreground on a vertical plane, so as to show the underground relations of the rocks. The kinds of rock are indicated by appropriate symbols of lines, dots, and dashes. These symbols admit of much variation, but the following are generally used in sections to represent the commoner kinds of rock:

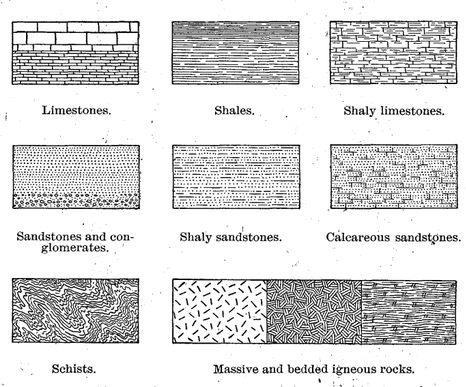

Fig. 3.—Symbols used in sections to represent different kinds of rocks.

The plateau in fig. 2 presents toward the lower land an escarpment, or front, which is made up of sandstones, forming the cliffs, and shales, constituting the slopes, as shown at the extreme left of the section. The broad belt of lower land is traversed by several ridges, which are seen in the section to correspond to the outcrops of a bed of sandstone that rises to the surface. The upturned edges of this bed form the ridges, and the intermediate valleys follow the outcrops of limestone and calcareous shale.

Where the edges of the strata appear at the surface their thickness can be measured and the angles at which they dip below the surface can be observed. Thus their positions underground can be inferred. The direction that the intersection of a bed with a horizontal plane will take is called the *strike*. The inclination of the bed to the horizontal plane, measured at right angles to the strike, is called the *dip*.

Strata are frequently curved in troughs and arches, such as are seen in fig. 2. The arches are called *anticlines* and the troughs *synclines*. But the sandstones, shales, and limestones were deposited beneath the sea in nearly flat sheets; that they are now bent and folded is proof that forces have from time to time caused the earth's surface to wrinkle along certain zones. In places the strata are broken across and the parts have slipped past each other. Such breaks are termed *faults*. Two kinds of faults are shown in fig. 4.

On the right of the sketch, fig. 2, the section is composed of schists which are traversed by masses of igneous rock. The schists are much contorted and their arrangement underground can not be

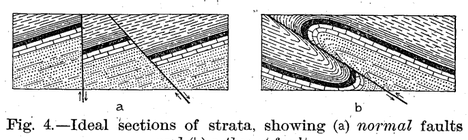

Fig. 4.—Ideal sections of strata, showing (a) *normal* faults and (b) a *thrust* fault.

inferred. Hence that portion of the section delineates what is probably true but is not known by observation or well-founded inference.

The section in fig. 2 shows three sets of formations, distinguished by their underground relations. The uppermost of these, seen at the left of the section, is a set of sandstones and shales, which lie in a horizontal position. These sedimentary strata are now high above the sea, forming a plateau, and their change of elevation shows that a portion of the earth's mass has been raised from a lower to a higher level. The strata of this set are parallel, a relation which is called *conformable*.

The second set of formations consists of strata which form arches and troughs. These strata were once continuous, but the crests of the arches have been removed by degradation. The beds, like those of the first set, are conformable.

The horizontal strata of the plateau rest upon the upturned, eroded edges of the beds of the second set at the left of the section. The overlying deposits are, from their positions, evidently younger than the underlying formations, and the bending and degradation of the older strata must have occurred between the deposition of the older beds and the accumulation of the younger. When younger rocks thus rest upon an eroded surface of older rocks the relation between the two is an *unconformable* one, and their surface of contact is an *unconformity*.

The third set of formations consists of crystalline schists and igneous rocks. At some period of their history the schists were plicated by pressure and traversed by eruptions of molten rock. But the pressure and intrusion of igneous rocks have not affected the overlying strata of the second set. Thus it is evident that a considerable interval elapsed between the formation of the schists and the beginning of deposition of the strata of the second set. During this interval the schists suffered metamorphism; they were the scene of eruptive activity; and they were deeply eroded. The contact between the second and third sets is another unconformity; it marks a time interval between two periods of rock formation.

The section and landscape in fig. 2 are ideal, but they illustrate relations which actually occur. The sections on the structure-section sheet are related to the maps as the section in the figure is related to the landscape. The profile of the surface in the section corresponds to the actual slopes of the ground along the section line, and the depth from the surface of any mineral-producing or water-bearing stratum which appears in the section may be measured by using the scale of the map.

Columnar section sheet.—This sheet contains a concise description of the sedimentary formations which occur in the quadrangle. It presents a summary of the facts relating to the character of the rocks, the thickness of the formations, and the order of accumulation of successive deposits.

The rocks are briefly described, and their characters are indicated in the columnar diagram. The thicknesses of formations are given in figures which state the least and greatest measurements, and the average thickness of each is shown in the column, which is drawn to a scale—usually 1000 feet to 1 inch. The order of accumulation of the sediments is shown in the columnar arrangement—the oldest formation at the bottom, the youngest at the top.

The intervals of time which correspond to events of uplift and degradation and constitute interruptions of deposition are indicated graphically and by the word "unconformity."

CHARLES D. WALCOTT,

Director.

Revised January, 1904.

PUBLISHED GEOLOGIC FOLIOS

No.*	Name of folio.	State.	Price.†
			Cents.
1	Livingston	Montana	25
‡2	Ringgold	Georgia-Tennessee	25
‡3	Placerville	California	25
‡4	Kingston	Tennessee	25
5	Sacramento	California	25
‡6	Chattanooga	Tennessee	25
‡7	Pikes Peak	Colorado	25
8	Sewanee	Tennessee	25
‡9	Anthracite-Crested Butte	Colorado	50
‡10	Harpers Ferry	Va.-Md.-W.Va.	25
11	Jackson	California	25
12	Estillville	Ky.-Va.-Tenn.	25
13	Fredericksburg	Virginia-Maryland	25
14	Staunton	Virginia-West Virginia	25
15	Lassen Peak	California	25
16	Knoxville	Tennessee-North Carolina	25
17	Marysville	California	25
18	Smartsville	California	25
19	Stevenson	Ala.-Ga.-Tenn.	25
20	Cleveland	Tennessee	25
21	Pikeville	Tennessee	25
22	McMinnville	Tennessee	25
23	Nomini	Maryland-Virginia	25
24	Three Forks	Montana	25
25	Loudon	Tennessee	25
26	Pocahontas	Virginia-West Virginia	25
27	Morristown	Tennessee	25
28	Piedmont	West Virginia-Maryland	25
29	Nevada City Special	California	50
30	Yellowstone National Park	Wyoming	50
31	Pyramid Peak	California	25
32	Franklin	West Virginia-Virginia	25
33	Briceville	Tennessee	25
34	Buckhannon	West Virginia	25
35	Gadsden	Alabama	25
36	Pueblo	Colorado	25
37	Downieville	California	25
38	Butte Special	Montana	25
39	Truckee	California	25
40	Wartburg	Tennessee	25
41	Sonora	California	25
42	Nueces	Texas	25
43	Bidwell Bar	California	25
44	Tazewell	Virginia-West Virginia	25
45	Boise	Idaho	25
46	Richmond	Kentucky	25
47	London	Kentucky	25
48	Tenmile District Special	Colorado	25
49	Roseburg	Oregon	25
50	Holyoke	Massachusetts-Connecticut	25
51	Big Trees	California	25
52	Absaroka	Wyoming	25
53	Standingstone	Tennessee	25
54	Tacoma	Washington	25
55	Fort Benton	Montana	25
56	Little Belt Mountains	Montana	25
57	Telluride	Colorado	25
58	Elmoro	Colorado	25
59	Bristol	Virginia-Tennessee	25
60	La Plata	Colorado	25
61	Monterey	Virginia-West Virginia	25
62	Menominee Special	Michigan	25
63	Mother Lode District	California	50
64	Uvalde	Texas	25
65	Tintic Special	Utah	25
66	Colfax	California	25
67	Danville	Illinois-Indiana	25
68	Walsenburg	Colorado	25
69	Huntington	West Virginia-Ohio	25
70	Washington	D. C.-Va.-Md.	50
71	Spanish Peaks	Colorado	25
72	Charleston	West Virginia	25
73	Coos Bay	Oregon	25
74	Coalgate	Indian Territory	25
75	Maynardville	Tennessee	25
76	Austin	Texas	25

No.*	Name of folio.	State.	Price.†
			Cents.
77	Raleigh	West Virginia	25
78	Rome	Georgia-Alabama	25
79	Atoka	Indian Territory	25
80	Norfolk	Virginia-North Carolina	25
81	Chicago	Illinois-Indiana	50
82	Masontown-Uniontown	Pennsylvania	25
83	New York City	New York-New Jersey	50
84	Ditney	Indiana	25
85	Oelrichs	South Dakota-Nebraska	25
86	Ellensburg	Washington	25
87	Camp Clarke	Nebraska	25
88	Scotts Bluff	Nebraska	25
89	Port Orford	Oregon	25
90	Cranberry	North Carolina-Tennessee	25
91	Hartville	Wyoming	25
92	Gaines	Pennsylvania-New York	25
93	Elkland-Tioga	Pennsylvania	25
94	Brownsville-Connellsville	Pennsylvania	25
95	Columbia	Tennessee	25
96	Olivet	South Dakota	25
97	Parker	South Dakota	25
98	Tishomingo	Indian Territory	25
99	Mitchell	South Dakota	25
100	Alexandria	South Dakota	25
101	San Luis	California	25
102	Indiana	Pennsylvania	25
103	Nampa	Idaho-Oregon	25
104	Silver City	Idaho	25
105	Patoka	Indiana-Illinois	25
106	Mount Stuart	Washington	25
107	Newcastle	Wyoming-South-Dakota	25
108	Edgemont	South Dakota-Nebraska	25
109	Cottonwood Falls	Kansas	25
110	Latrobe	Pennsylvania	25
111	Globe	Arizona	25
112	Bisbee	Arizona	25
113	Huron	South Dakota	25
114	De Smet	South Dakota	25
115	Kittanning	Pennsylvania	25
116	Asheville	North Carolina-Tennessee	25
117	Casselton-Fargo	North Dakota-Minnesota	25
118	Greeneville	Tennessee-North Carolina	25
119	Fayetteville	Arkansas-Missouri	25
120	Silverton	Colorado	25
121	Waynesburg	Pennsylvania	25
122	Tahlequah	Indian Territory-Arkansas	25
123	Elders Ridge	Pennsylvania	25
124	Mount Mitchell	North Carolina-Tennessee	25
125	Rural Valley	Pennsylvania	25
126	Bradshaw Mountains	Arizona	25
127	Sundance	Wyoming-South Dakota	25
128	Aladdin	Wyo.-S. Dak.-Mont.	25
129	Clifton	Arizona	25
130	Rico	Colorado	25
131	Needle Mountains	Colorado	25
132	Muscogee	Indian Territory	25
133	Ebensburg	Pennsylvania	25
134	Beaver	Pennsylvania	25
135	Nepesta	Colorado	25
136	St. Marys	Maryland-Virginia	25
137	Dover	Del.-Md.-N. J.	25
138	Redding	California	25
139	Snoqualmie	Washington	25
140	Milwaukee Special	Wisconsin	25
141	Bald Mountain-Dayton	Wyoming	25
142	Cloud Peak-Fort McKinney	Wyoming	25
143	Nantahala	North Carolina-Tennessee	25
144	Amity	Pennsylvania	25
145	Lancaster-Mineral Point	Wisconsin-Iowa-Illinois	25
146	Rogersville	Pennsylvania	25
147	Pisgah	N. C.-S. C.	25
148	Joplin District	Missouri-Kansas	50
149	Penobscot Bay	Maine	25
150	Devils Tower	Wyoming	25
151	Roan Mountain	Tennessee-North Carolina	25
152	Patuxent	Md.-D. C.	25

* Order by number.
† Payment must be made by money order or in cash.
‡ These folios are out of stock.

Circulars showing the location of the area covered by any of the above folios, as well as information concerning topographic maps and other publications of the Geological Survey, may be had on application to the Director, United States Geological Survey, Washington, D. C.