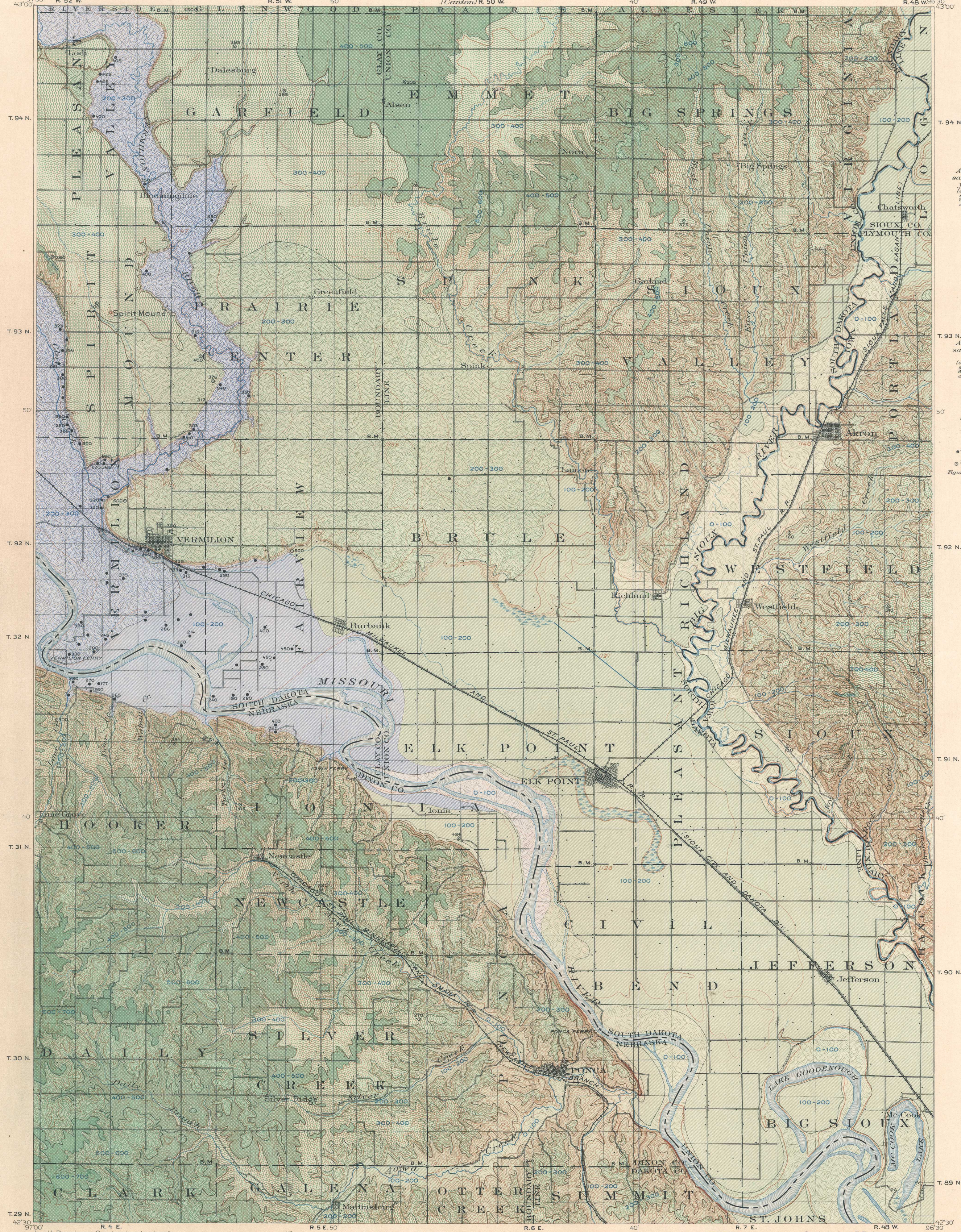




ARTESIAN WATER



LEGEND



Area in which Dakota sandstone will probably yield flowing wells (depth to top of Dakota sandstone is shown by pattern. Water is usually obtainable at less than the top of the formation.)



Area in which Dakota sandstone will probably yield pump wells (depth to top of Dakota sandstone is shown by pattern. Water is usually obtainable at less than the top of the formation.)



• 250 Flowing wells
○ 290 Pump wells
Figures give depth of wells in feet

Jno. H. Renshaw, Geographer in charge.
Control by Mo. Riv. Commission and Geo. T. Hawkins.
Mo. Riv. from surveys by Mo. Riv. Commission 1892.
Topography by Wm. H. Griffin.
Surveyed in 1898.




DIAGRAM OF TOWNSHIP

6	5	4	3	2	1
7	8	9	10	11	12
18	17	16	15	14	13
19	20	21	22	23	24
30	29	28	27	26	25
31	32	33	34	35	36

Geology by J.E. Todd,
under the supervision of N.H. Darton.
Surveyed in 1904.