


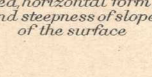


LEGEND

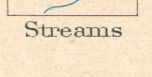
RELIEF
printed in brown




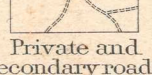
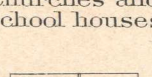
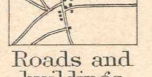
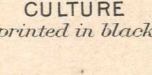
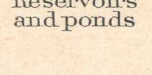
Figures showing heights above mean sea level, instrumentally determined



DRAINAGE
printed in blue



CULTURE
printed in black



E.M. Douglas, Geographer in charge.
Topography by T.M. Bannon.
Triangulation by R.H. Chapman.
Surveyed in 1903.





DIAGRAM OF TOWNSHIP

6	8	4	2	1
7	18	9	10	11
16	17	18	19	14
15	24	21	22	23
30	29	27	26	25
31	32	33	34	35

Edition of Aug. 1905, reprinted Oct. 1909.