

TOPOGRAPHY

U.S. GEOLOGICAL SURVEY
GEORGE OTIS SMITH, DIRECTOR

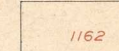
STATE OF PENNSYLVANIA
GEORGE W. MCNEES, RICHARD R. HICE, ANDREW S. MCCREATH
COMMISSIONERS
(Beaver)

PENNSYLVANIA
BURGETTSTOWN QUADRANGLE



LEGEND

RELIEF
printed in brown



Figures showing heights above mean sea level, instrumentally determined



Contours showing height above sea level, horizontal form, and steepness of slope of the surface



Depression contours

DRAINAGE
printed in blue



Streams




Lakes, ponds, and reservoirs

CULTURE
printed in black




Roads and buildings



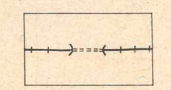
Churches, school houses, and cemeteries



Private and secondary roads




Railroads




Tunnels




Bridges




County lines



Township lines



City, village, and borough lines




Triangulation stations



Bench marks

H. M. Wilson, Geographer.
R. D. Cummin, in charge of section.
Topography by M. J. Munn, Assistants, E. W. Mc Crary,
and J. H. Wilkie.
Control by D. H. Baldwin and W. T. Griswold.
Surveyed in 1904.



Scale 62500
Contour interval 20 feet.
Datum is mean sea level.

Edition of April 1906, reprinted July 1910.

SURVEYED IN COOPERATION WITH THE STATE OF PENNSYLVANIA.

APPROXIMATE MEAN SEASIDE