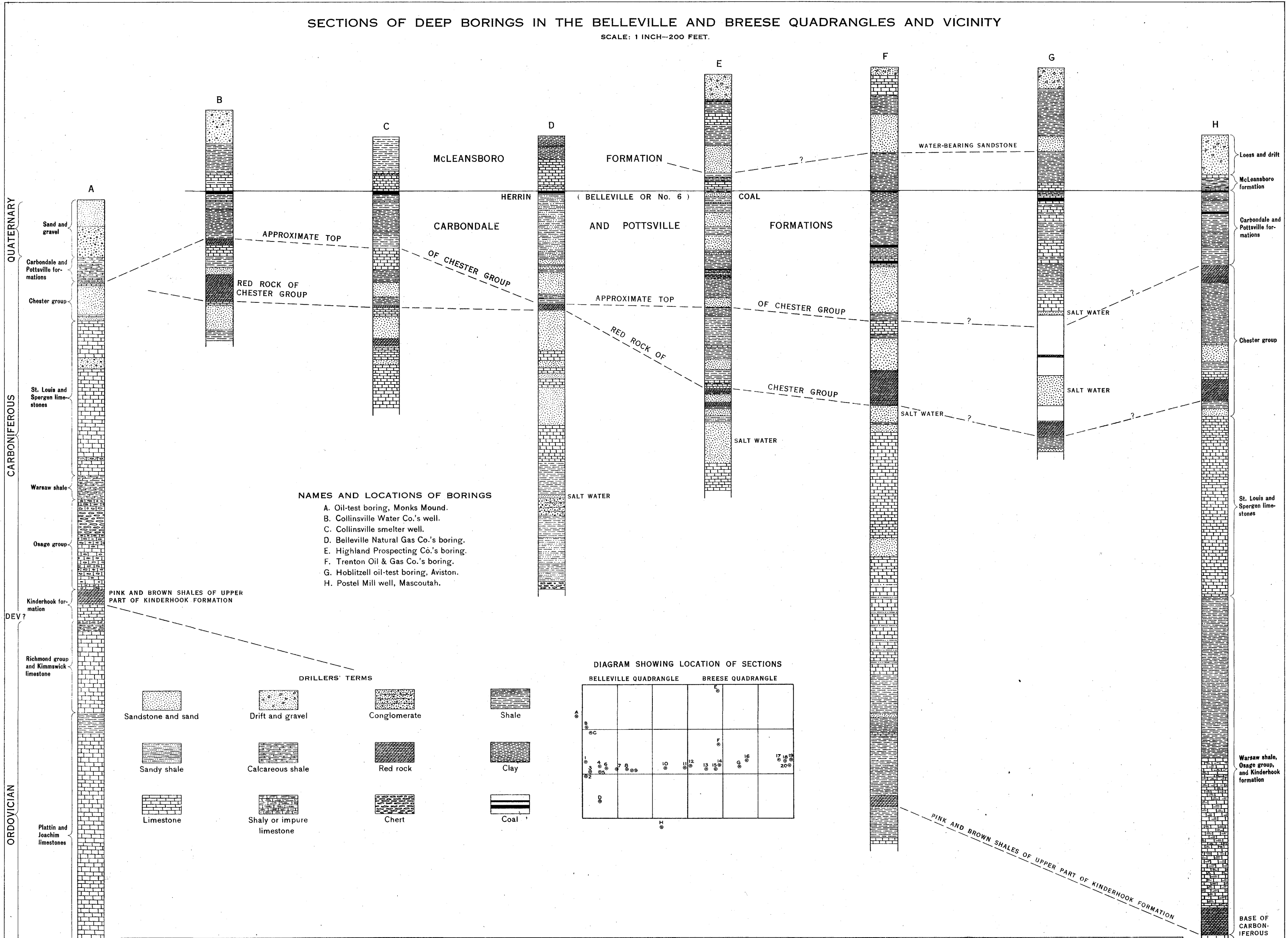


# COLUMNAR SECTIONS

## SECTIONS OF DEEP BORINGS IN THE BELLEVILLE AND BREESE QUADRANGLES AND VICINITY

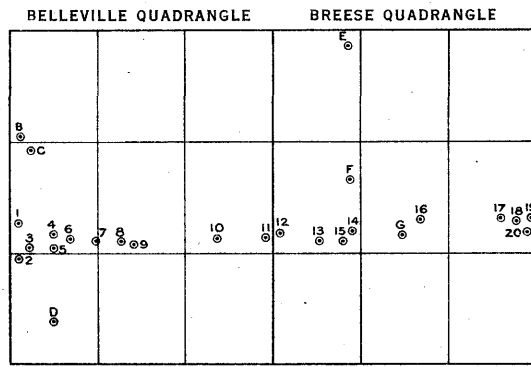
SCALE: 1 INCH=200 FEET.



### NAMES AND LOCATIONS OF BORINGS

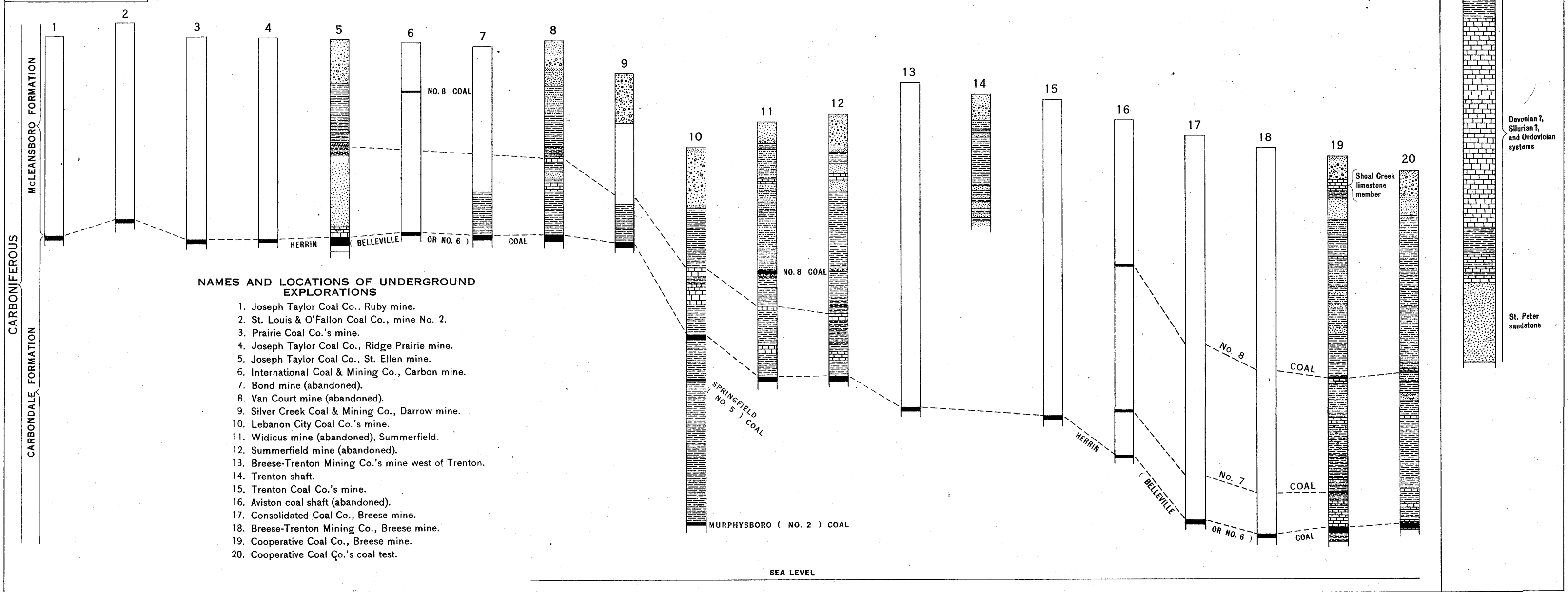
- A. Oil-test boring, Monks Mound.
- B. Collinsville Water Co.'s well.
- C. Collinsville smelter well.
- D. Belleville Natural Gas Co.'s boring.
- E. Highland Prospecting Co.'s boring.
- F. Trenton Oil & Gas Co.'s boring.
- G. Hoblitzell oil-test boring, Aviston.
- H. Postel Mill well, Mascoutah.

### DIAGRAM SHOWING LOCATION OF SECTIONS



## SECTIONS OF UNDERGROUND EXPLORATIONS FROM WEST TO EAST ACROSS THE BELLEVILLE AND BREESE QUADRANGLES

SCALE: 1 INCH=100 FEET.



### NAMES AND LOCATIONS OF UNDERGROUND EXPLORATIONS

- 1. Joseph Taylor Coal Co., Ruby mine.
- 2. St. Louis & O'Fallon Coal Co., mine No. 2.
- 3. Prairie Coal Co.'s mine.
- 4. Joseph Taylor Coal Co., Ridge Prairie mine.
- 5. Joseph Taylor Coal Co., St. Ellen mine.
- 6. International Coal & Mining Co., Carbon mine.
- 7. Bond mine (abandoned).
- 8. Van Court mine (abandoned).
- 9. Silver Creek Coal & Mining Co., Darrow mine.
- 10. Lebanon City Coal Co.'s mine.
- 11. Widicus mine (abandoned), Summerfield.
- 12. Summerfield mine (abandoned).
- 13. Breese-Trenton Mining Co.'s mine west of Trenton.
- 14. Trenton shaft.
- 15. Trenton Coal Co.'s mine.
- 16. Aviston coal shaft (abandoned).
- 17. Consolidated Coal Co., Breese mine.
- 18. Breese-Trenton Mining Co., Breese mine.
- 19. Cooperative Coal Co., Breese mine.
- 20. Cooperative Coal Co.'s coal test.