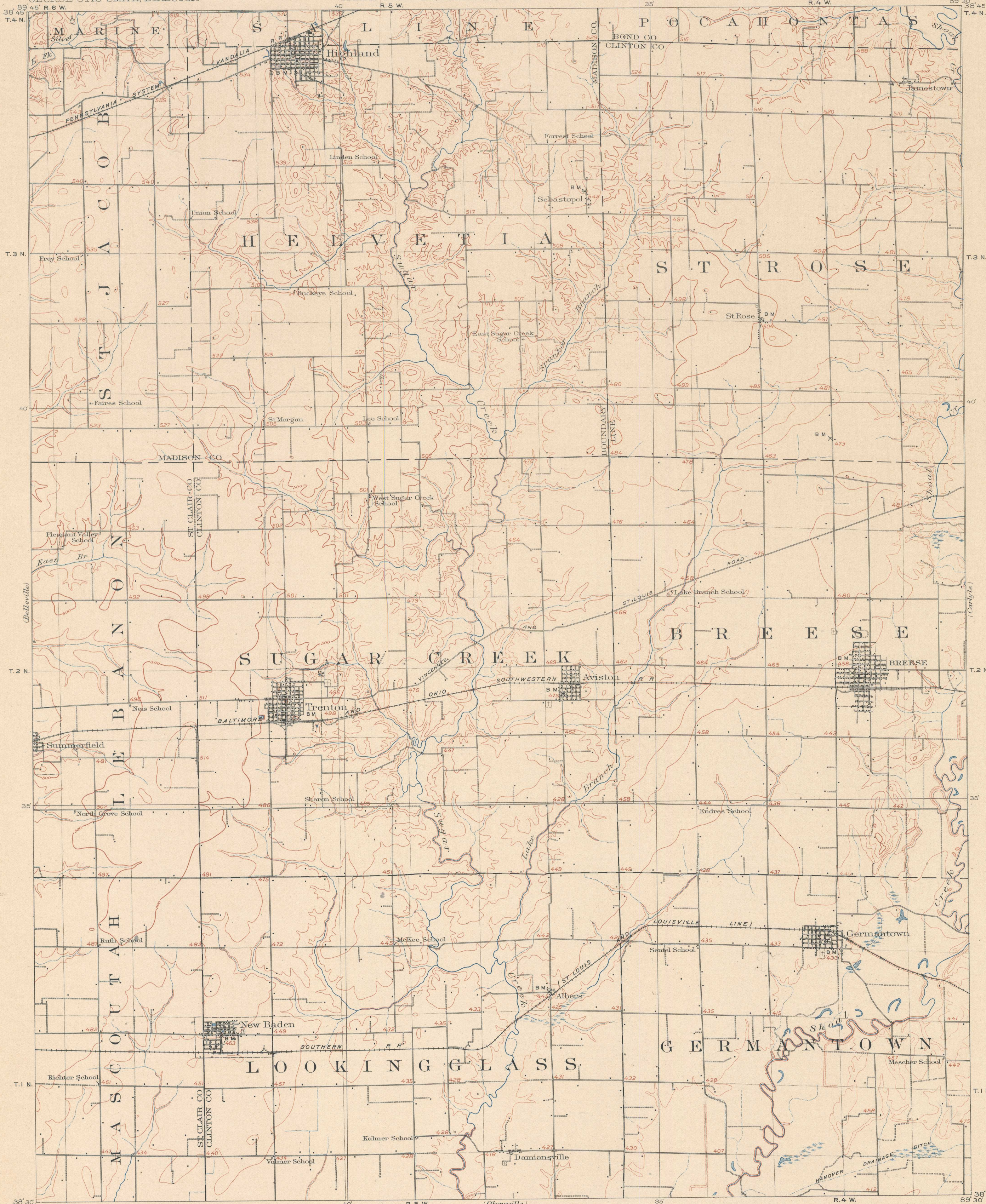


TOPOGRAPHY

STATE OF ILLINOIS
GOVERNOR C. S. DENEEN, T. C. CHAMBERLIN, E. J. JAMES, COMMISSIONERS
FRANK W. DE WOLF, DIRECTOR, STATE GEOLOGICAL SURVEY


ILLINOIS
BRESE QUADRANGLE

U.S. GEOLOGICAL SURVEY
GEORGE OTIS SMITH, DIRECTOR




LEGEND

RELIEF
printed in brown



Altitude
above mean sea level
instrumentally determined



Contours
showing height above
sea, horizontal form,
and steepness of slope
of the surface



Depression contour



Levee

DRAINAGE
printed in blue



Streams



Intermittent streams



Lake or pond



Marsh

CULTURE
printed in black



Roads and buildings



Church or schoolhouse and cemetery



Private or secondary road




Railroad




Bridges




U.S. section lines



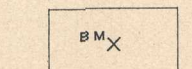
County line




Township line



City, village, or borough line



Bench mark




Triangulation stations

38° 30' R. 6 W.
H. M. Wilson, Geographer.
W. H. Herron, in charge of section.
Topography by C. L. Sadler.
Control by J. R. Ellis.
Surveyed in 1906.

SURVEYED IN COOPERATION WITH THE STATE OF ILLINOIS.

APPROXIMATE MEAN
DECLINATION 1906.



Scale 82500
Contour interval 20 feet.
Datum is mean sea level.

DIAGRAM OF TOWNSHIP

1	2	3	4	5
6	7	8	9	10
11	12	13	14	15
16	17	18	19	20
21	22	23	24	25
26	27	28	29	30

Edition of Nov. 1907, reprinted with corrections Jan. 1913.