

LEGEND

RELIEF
printed in brown



Altitude
above mean sea level
instrumentally deter-
mined

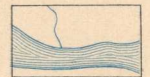


Contours
showing height above
sea, horizontal form,
and steepness of slope
of the surface

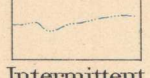


Depression
contours

DRAINAGE
printed in blue



Streams



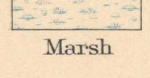
Intermittent
stream



Ditch

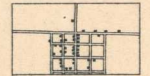


Lake




Marsh

CULTURE
printed in black




Roads and
buildings




Railroads




Bridge



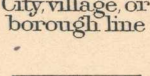
U.S. section
lines



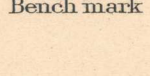
County line



Township line




City village or
borough line



Bench mark

Jno. H. Renshaw, Geographer in charge.
Control by Geo. T. Hawkins.
Topography by Wm. H. Griffin.
Surveyed in 1899.



Contour interval 20 feet.
Datum is mean sea level.

DIAGRAM OF TOWNSHIP

1	2	3	4	5	6
7	8	9	10	11	12
13	14	15	16	17	18
19	20	21	22	23	24
25	26	27	28	29	30
31	32	33	34	35	36

Edition of Mar. 1902, reprinted April 1915.