USGS
science for a changing world

Visualizing Topography Show



U.S. Department of the Interior
U.S. Geological Survey

Last Modified: January, 2014

1a - Rampart Ridge

Rampart Ridge southeast side, view from Longmire

Photo 1a

Map 1a

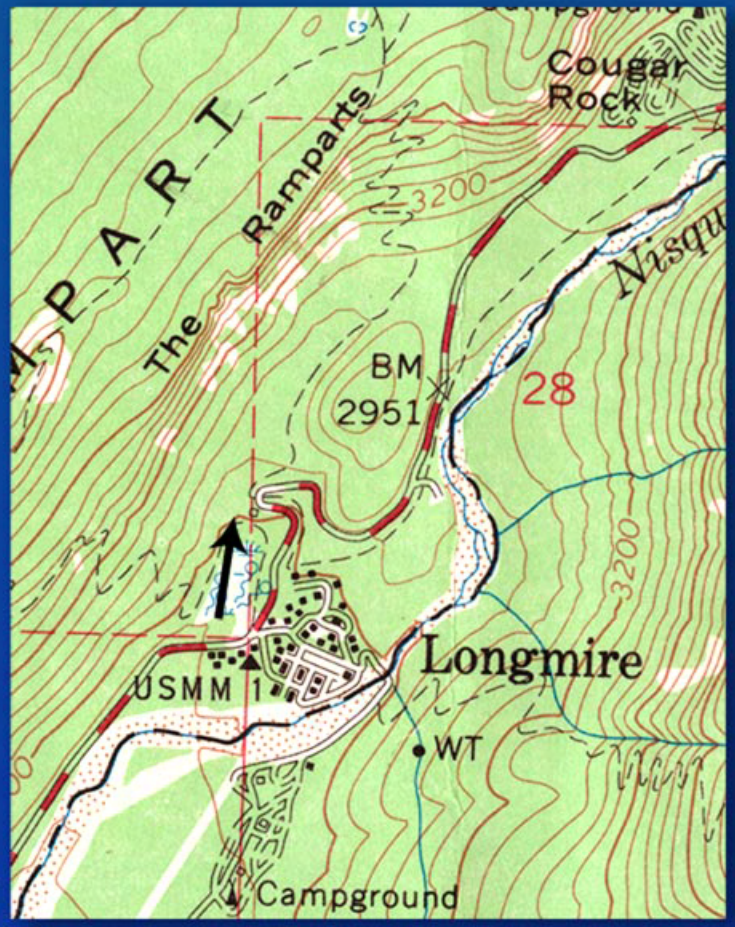

Arrow indicates orientation of view

USGS
science for a changing world

1b - Mount Rainier

View from Rampart Ridge north side

Photo 1b

Map 1b

Arrow indicates orientation of view

USGS
science for a changing world

2 - Nisqually River

View from highway bridge looking down valley

Photo 2

Map 2

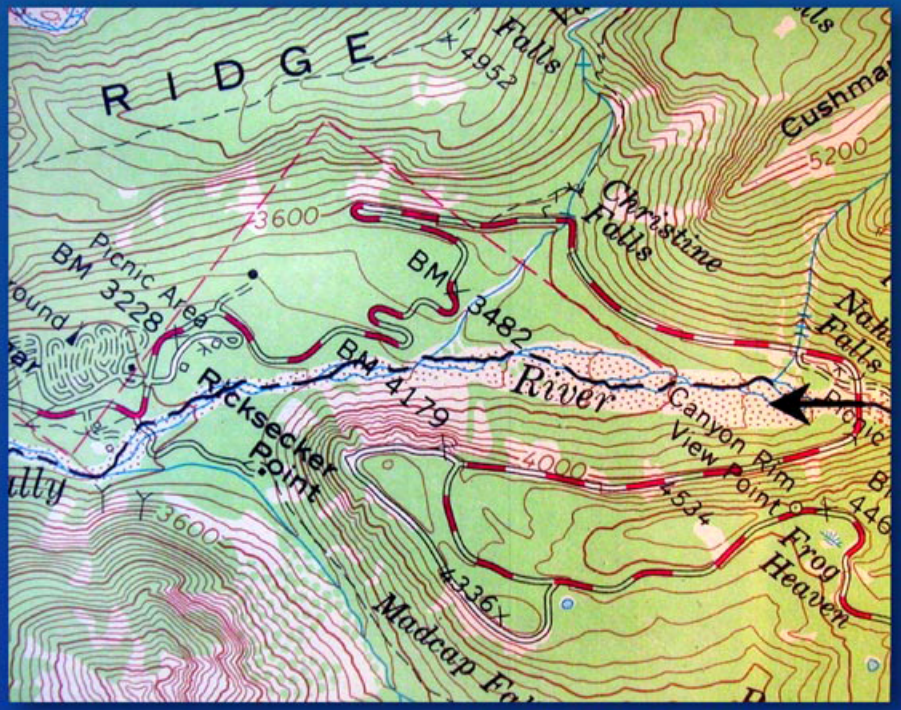

Arrow indicates orientation of view

USGS
science for a changing world

3 - Chinook Creek

View from 2km (1.2m) upvalley of highway 123 tunnel

Photo 3



Map 3

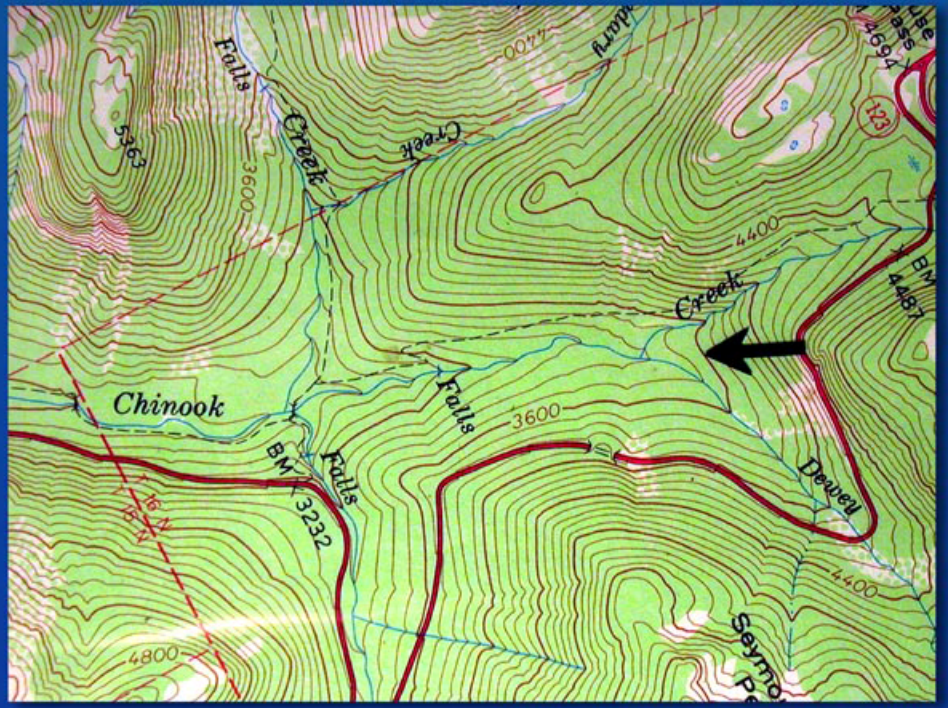

Arrow indicates orientation of view

USGS
science for a changing world

4 - Nisqually River (near SW Park Boundary)

View adjacent to the former Sunshine Point Campground Restrooms

Photo 4



Map 4

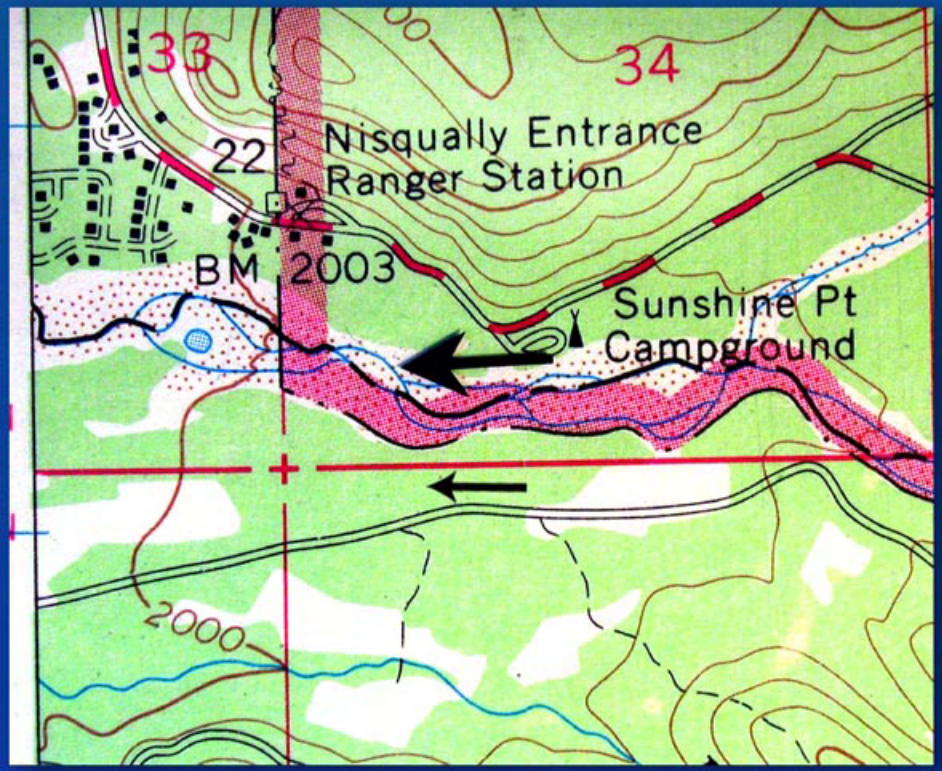

Arrow indicates orientation of view

USGS
science for a changing world

5 - Pinnacle Peak

View from the south side of Jackson Visitor Center

Photo 5

Map 5

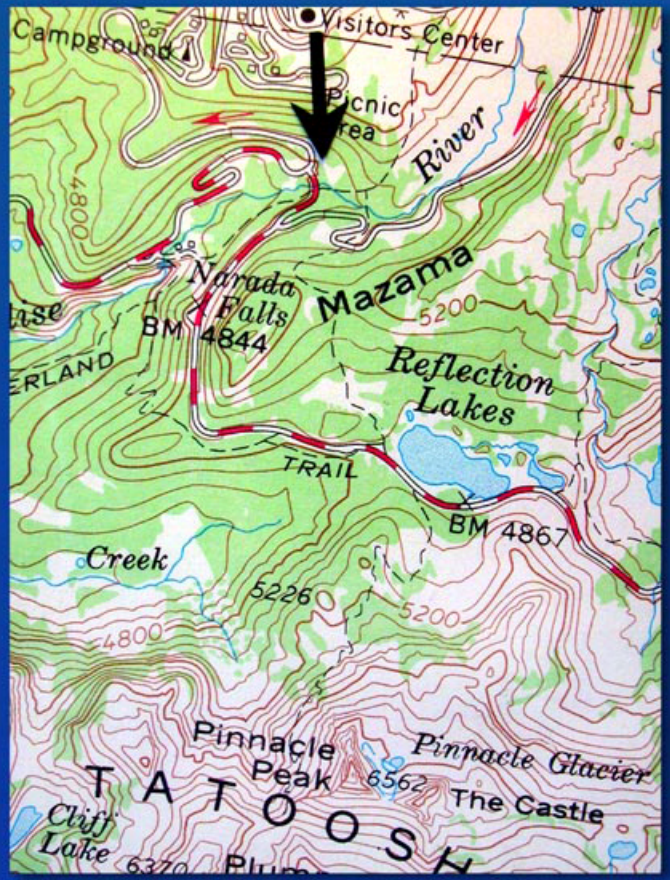

Arrow indicates orientation of view

USGS
science for a changing world

6 - Snow Lake and Unicorn Peak

View from Snow Lake Campground

Photo 6

Map 6

Arrow indicates orientation of view

USGS
science for a changing world

7 - Nisqually Glacier

View from Nisqually Vista trail viewpoint

Photo 7



Map 7

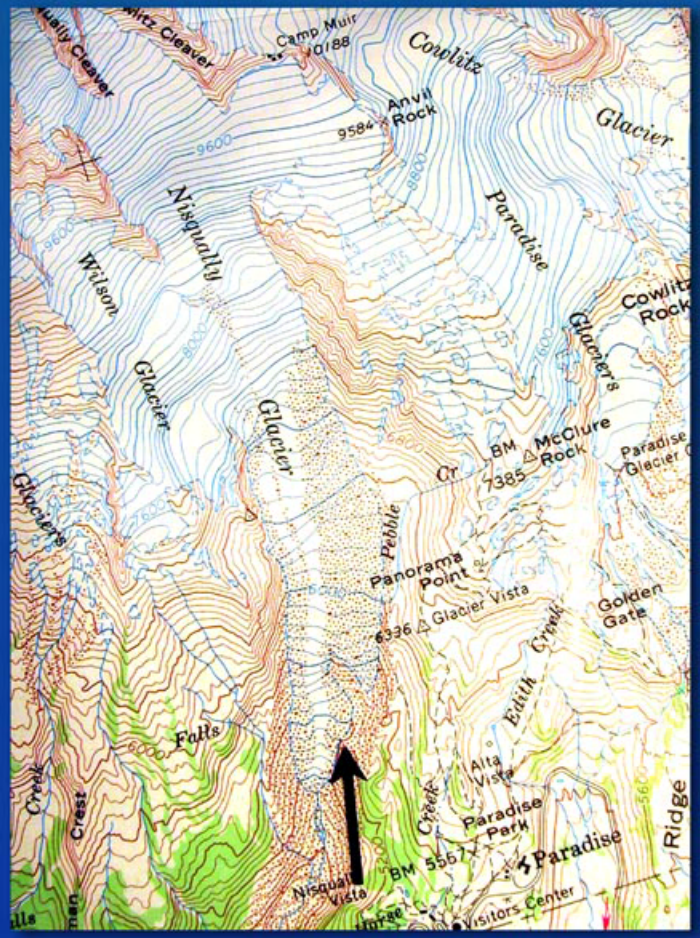

Arrow indicates orientation of view

USGS
science for a changing world