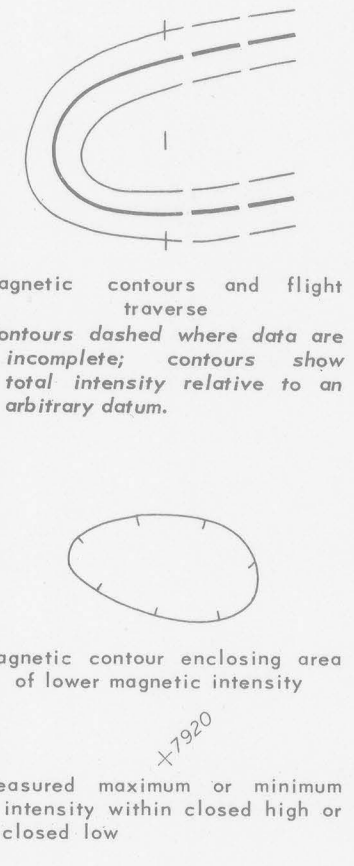
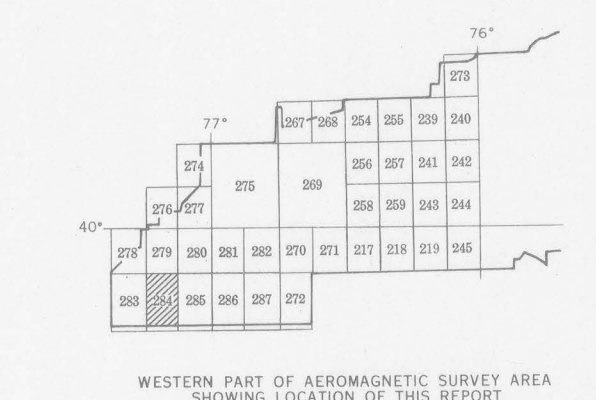
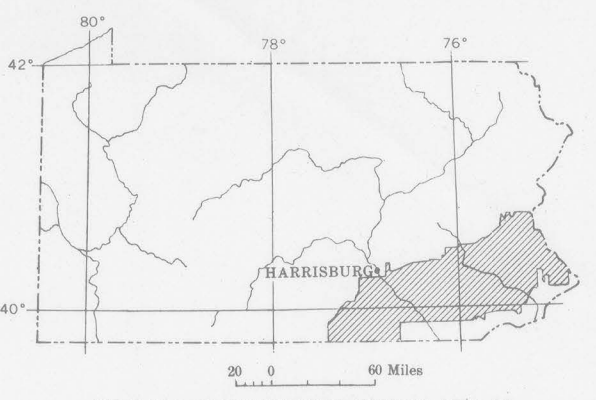




EXPLANATION



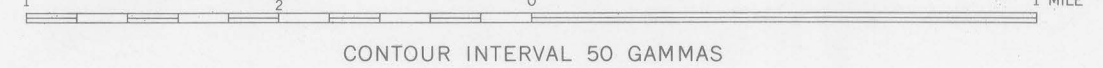
NOTE  
Aeromagnetic data are obtained and compiled along a continuous line, whereas ground magnetic surveys are made of separate points. Errors within the normal limits of any magnetic measurement may cause slight discrepancies between flight lines in an aeromagnetic map, which would be more obvious than similar discrepancies between points in a ground magnetic map. For this reason as much care should be exercised in evaluating magnetic features that appear as elongations along a single aeromagnetic traverse as in interpreting an anomaly indicated by a single ground station.



AEROMAGNETIC MAP OF THE GETTYSBURG QUADRANGLE  
AND PART OF THE TANEYTOWN QUADRANGLE,  
ADAMS COUNTY, PENNSYLVANIA

By  
Randolph W. Bromery, Nora C. Natoff, and others

SCALE 1:24 000



CONTOUR INTERVAL 50 GAMMAS

1961

Base map by Topographic Division  
U. S. Geological Survey

