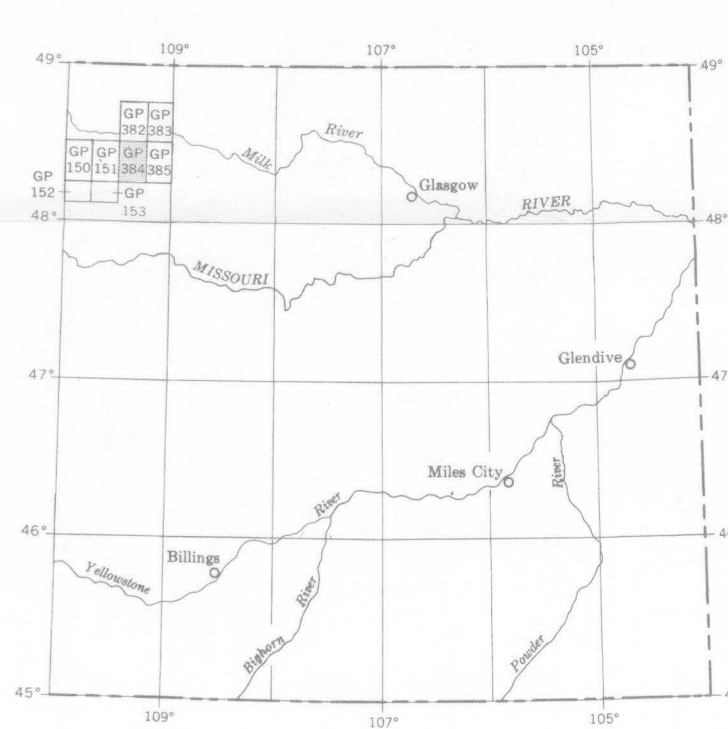
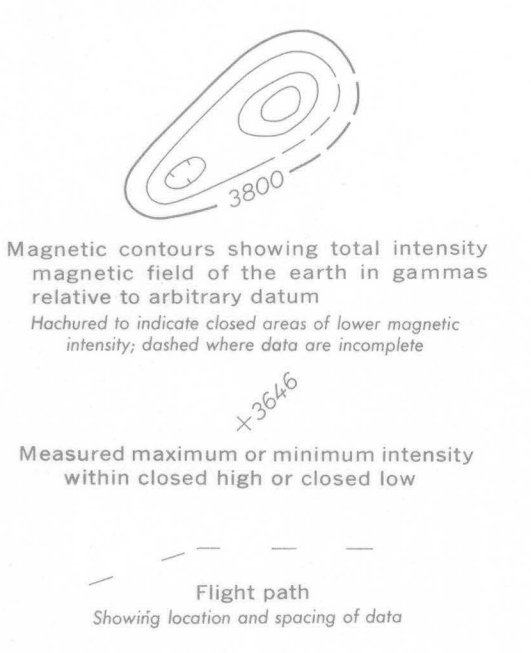


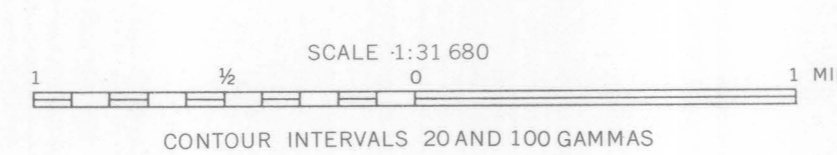
EXPLANATION



APPROXIMATE LIMIT OF SURVEY

**AEROMAGNETIC MAP OF PART OF THE LLOYD QUADRANGLE  
BLAINE AND HILL COUNTIES, MONTANA**

By  
**R. W. Johnson, Jr., E. R. King, and F. A. Petrafeso**



1963