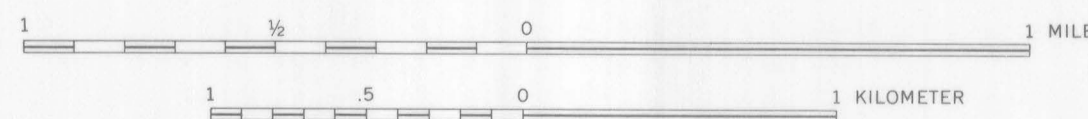
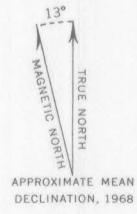


Base by U.S. Geological Survey, 1955

SCALE 1:24 000

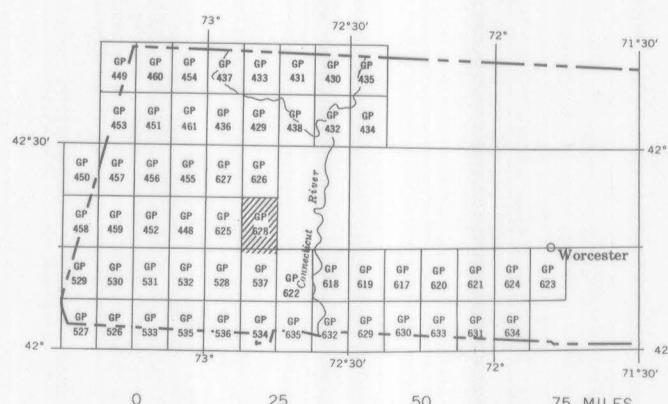
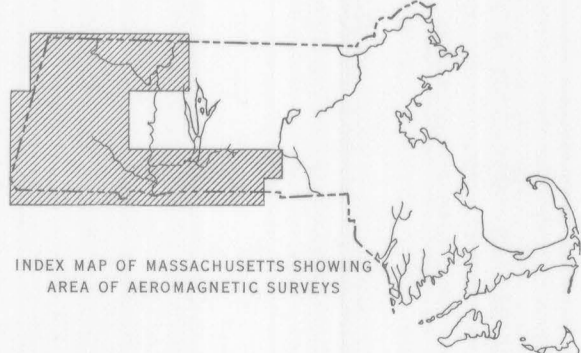
INTERIOR—GEOLOGICAL SURVEY, WASHINGTON, D.C.—1968—668122

Aeromagnetic survey flown at 500 feet above ground, 1965, by E. P. Smith. Compilation supervised by F. P. Gilbert



EXPLANATION

- Magnetic contours
Showing total intensity magnetic field of the earth in gammas relative to arbitrary datum. Hachured to indicate closed areas of lower magnetic intensity, dashed where data are incomplete. Contour interval 20 gammas
- Location of measured maximum or minimum intensity within closed high or closed low
- Flight path
Showing location and spacing of data



AEROMAGNETIC MAP OF THE WESTHAMPTON QUADRANGLE AND PART OF THE WORONOCO QUADRANGLE
HAMPSHIRE COUNTY, MASSACHUSETTS

1968

For sale by U.S. Geological Survey, price 50 cents