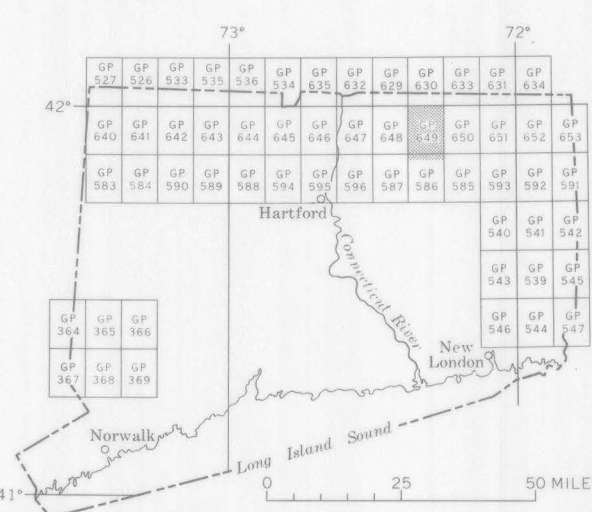


Base from U.S. Geological Survey, 1952

SCALE 1:24,000

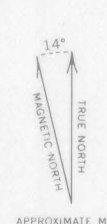
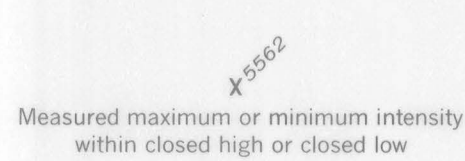

INTERIOR—GEOLOGICAL SURVEY, WASHINGTON, D.C.—1969—068386

Aeromagnetic survey flown 500 feet above ground, 1959 by J. A. Pitkin, 1965 by P. W. Philbin. Compilation supervised by F. P. Gilbert



INDEX MAP OF CONNECTICUT SHOWING AEROMAGNETIC MAPS PUBLISHED BY THE U.S. GEOLOGICAL SURVEY AREA OF GP-649 SHADED

EXPLANATION



Note: Magnetic trends between GP-649 and GP-586 have been realigned

AEROMAGNETIC MAP OF THE STAFFORD SPRINGS QUADRANGLE AND PART OF THE SOUTH COVENTRY QUADRANGLE, TOLLAND COUNTY, CONNECTICUT

1969

For sale by U.S. Geological Survey, price 50 cents