DEPARTMENT OF THE INTERIOR
UNITED STATES GEOLOGICAL SURVEY

GEOPHYSICAL INVESTIGATIONS
MAP GP-652

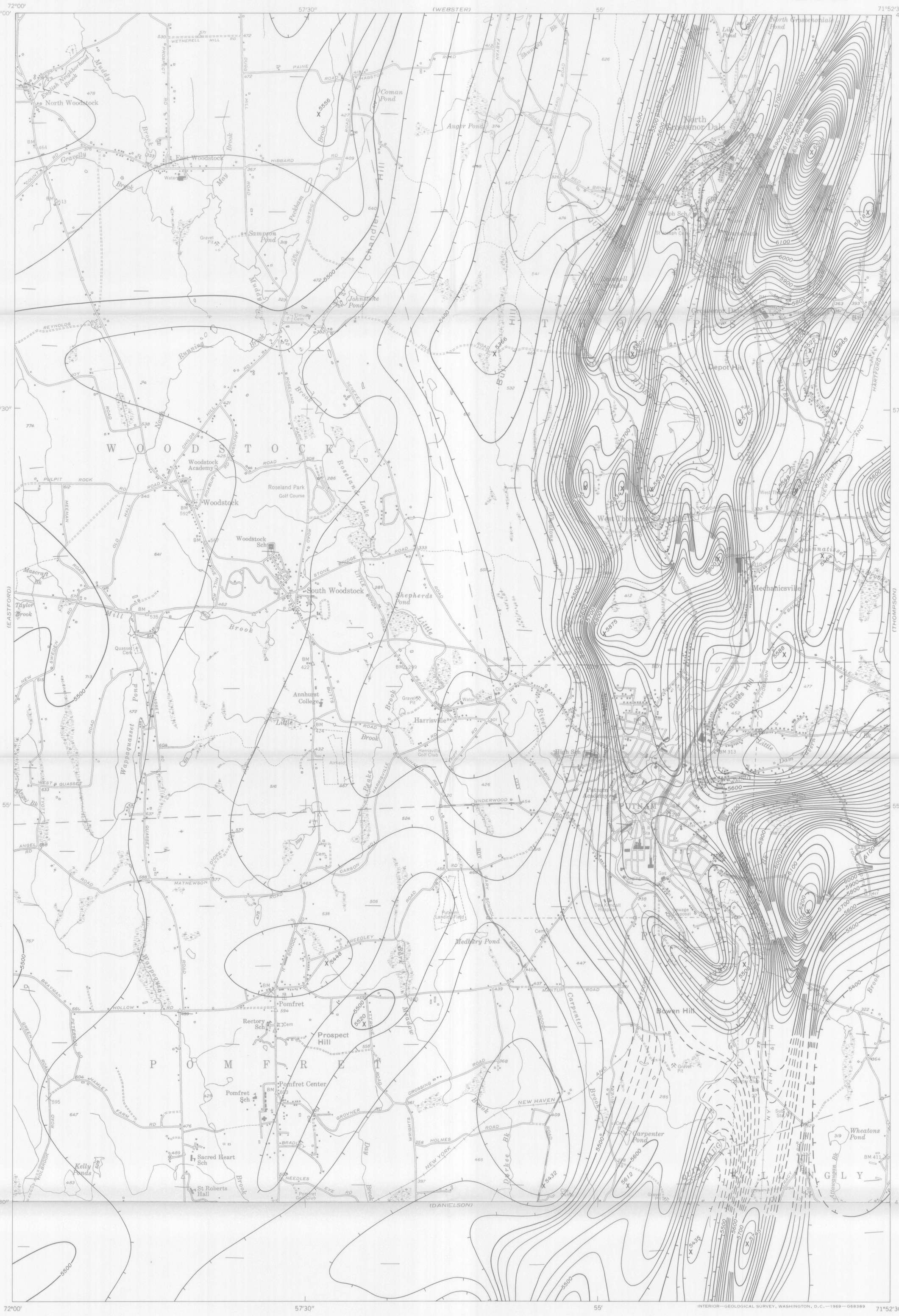

Base from U.S. Geological Survey, 1955

SCALE 1:24 000

1 ½ 0 1 MILE

1 .5 0 1 KILOMETER

INTERIOR—GEOLOGICAL SURVEY, WASHINGTON, D.C.—1969—G68389

Aeromagnetic survey flown 500 feet above ground, 1959 by J. A. Pitkin, 1965 by P. W. Philbin. Compilation supervised by F. P. Gilbert

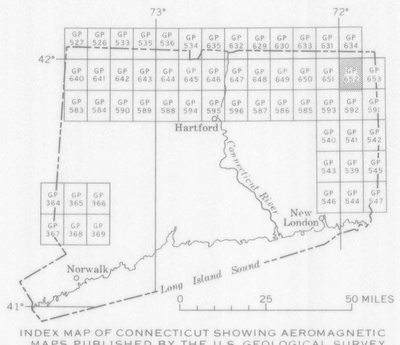

INDEX MAP OF CONNECTICUT SHOWING AEROMAGNETIC MAPS PUBLISHED BY THE U.S. GEOLOGICAL SURVEY. AREA OF GP-652 SHADED.
GEOLOGIC MAPS FOR PART OF GP-652 ARE PARTS OF U.S. GEOLOGICAL SURVEY MAPS GQ-660 AND GQ-696

EXPLANATION

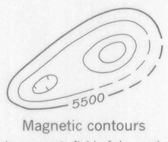

Magnetic contours

Showing total intensity magnetic field of the earth in gammas relative to arbitrary datum. Hachured to indicate closed areas of lower magnetic intensity. Dashed where data are incomplete. Contour interval 20 and 100 gammas

X 5612

Measured maximum or minimum intensity within closed high or closed low

Flight path

Showing location and spacing of data

Note: Magnetic trends between GP-652 and GP-592 have been realined

AEROMAGNETIC MAP OF THE PUTNAM QUADRANGLE AND PART OF THE DANIELSON QUADRANGLE, WINDHAM COUNTY, CONNECTICUT

1969

For sale by U.S. Geological Survey, price 50 cents