

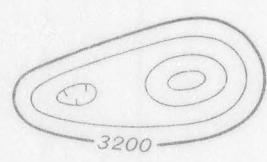


Base from U.S. Geological Survey, 1964

SCALE 1:24 000

Aeromagnetic survey flown 500 feet above ground,
1959 by Peter Pappas, and 1966 by E. P. Smith.
Compilation supervised by F. P. Gilbert

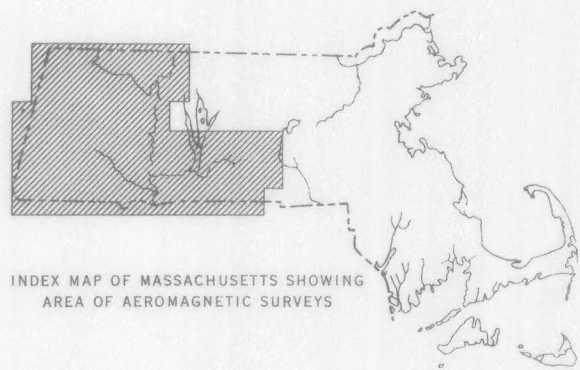
EXPLANATION



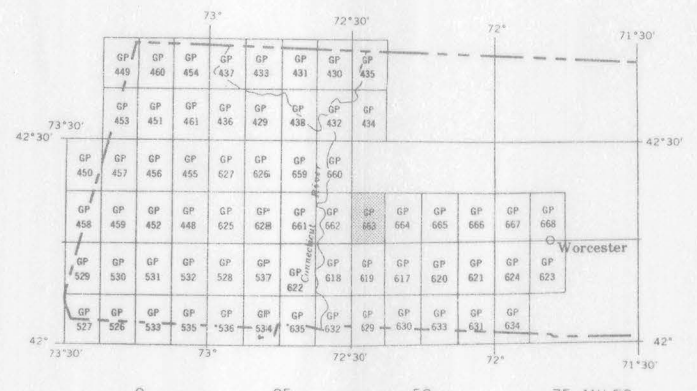
Magnetic contours
Showing total intensity magnetic field of the earth
in gammas relative to arbitrary datum. Hachured
to indicate closed areas of lower magnetic intensity.
Contour interval 20 gammas

Location of measured maximum or minimum
intensity within closed high or closed low

Flight path
Showing location and spacing of data



INDEX MAP OF MASSACHUSETTS SHOWING
AREA OF AEROMAGNETIC SURVEYS



INDEX MAP OF WESTERN MASSACHUSETTS SHOWING
AEROMAGNETIC MAPS PUBLISHED BY THE U.S.
GEOLOGICAL SURVEY. AREA OF GP-663 SHADED

AEROMAGNETIC MAP OF THE BELCHERTOWN QUADRANGLE, HAMPSHIRE COUNTY, MASSACHUSETTS

1969

For sale by U.S. Geological Survey, price 50 cents