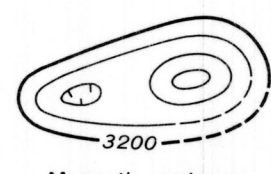


Base from U.S. Geological Survey, 1960

SCALE 1:24 000

Aeromagnetic survey flown 500 feet above ground,
1959 by Peter Popenoe, and 1966 by E. P. Smith.
Compilation supervised by F. P. Gilbert

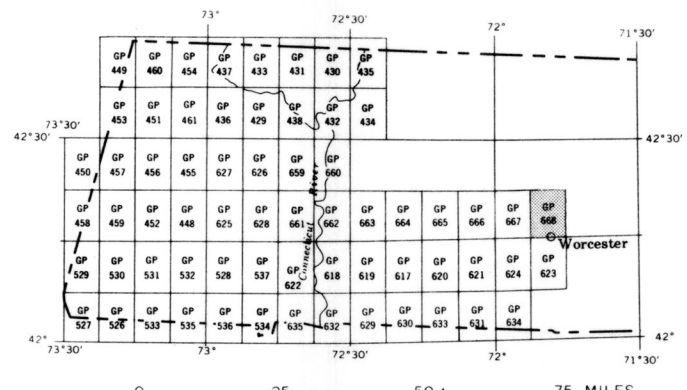
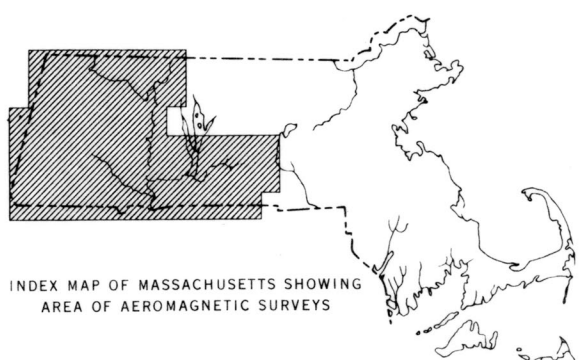
EXPLANATION



Magnetic contours
Showing total intensity magnetic field of the earth
in gammas relative to arbitrary datum. Hachured
to indicate closed areas of lower magnetic intensity,
dashed where data are incomplete. Contour
intervals 20 and 100 gammas

Location of measured maximum or minimum
intensity within closed high or closed low

Flight path
Showing location and spacing of data



AEROMAGNETIC MAP OF THE WORCESTER NORTH QUADRANGLE, WORCESTER COUNTY, MASSACHUSETTS

1969

For sale by U.S. Geological Survey, price 50 cents

Massachusetts (Worcester North quad.)
cop. 2



1:24,000-196
M(200)
GP 668
Sheet 1
C.2