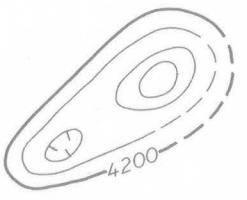
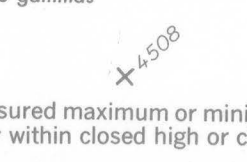

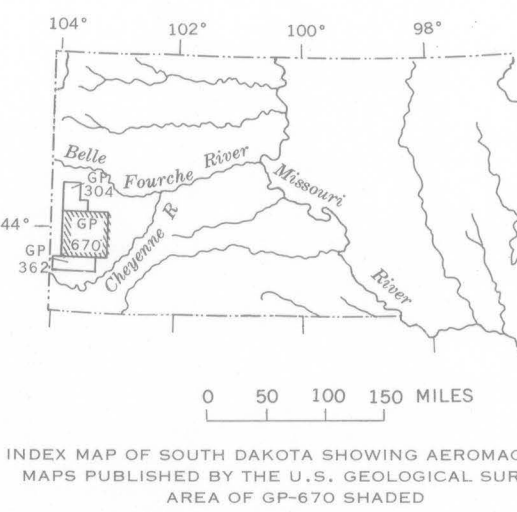


EXPLANATION

 Magnetic contours
Showing total intensity magnetic field of the earth in gammas relative to arbitrary datum. Hachured to indicate closed areas of lower magnetic intensity, dashed where data are incomplete. Contour interval 20 gammas.

 Measured maximum or minimum intensity within closed high or closed low

 Flight path
Showing location and spacing of data



AEROMAGNETIC MAP OF THE CUSTER-RAPID CITY AREA, SOUTHWESTERN SOUTH DAKOTA

