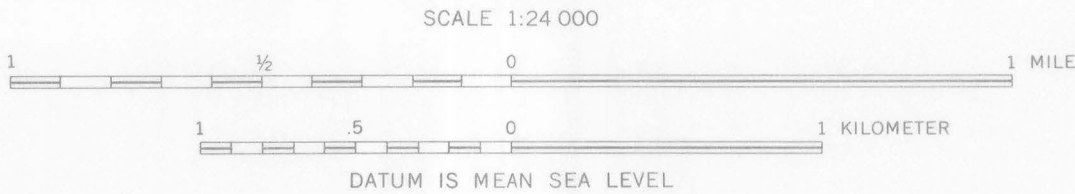



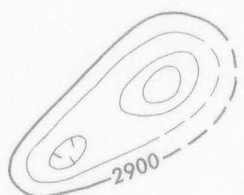


Base by U.S. Geological Survey, 1956



Aeromagnetic survey flown and compiled by the
U.S. Geological Survey. Flown at 400 feet
above ground, 1966

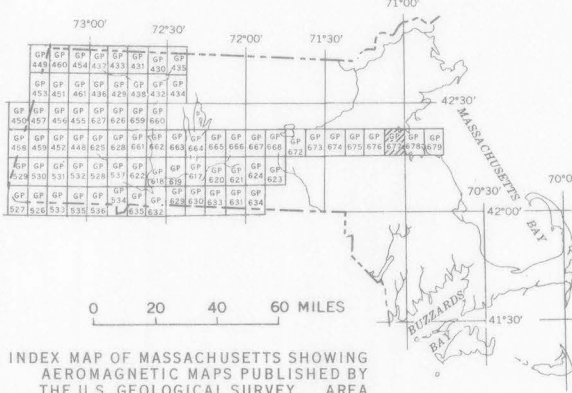
EXPLANATION



Magnetic contours
Showing total intensity magnetic field of the earth
in gammas relative to arbitrary datum. Hachured
to indicate closed areas of lower magnetic intensity,
dashed where data are incomplete. Contour
intervals 20, 100, and 500 gammas

Measured maximum or minimum intensity
within closed high or closed low

Flight path
Showing location and spacing of data



AEROMAGNETIC MAP OF THE BOSTON SOUTH QUADRANGLE, MIDDLESEX,
NORFOLK, AND SUFFOLK COUNTIES, MASSACHUSETTS