
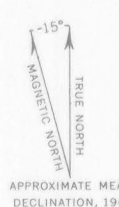
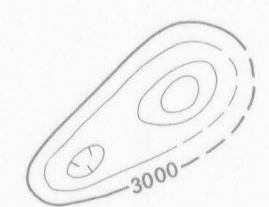


Base by U.S. Geological Survey, 1958



Aeromagnetic survey flown and compiled by the  
U.S. Geological Survey. Flown at 400 feet  
above ground, 1966

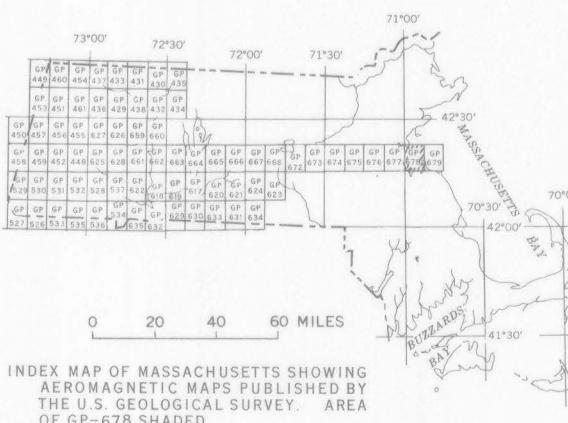
EXPLANATION



Magnetic contours  
Showing total intensity magnetic field of the earth  
in gammas relative to arbitrary datum. Hachured  
to indicate closed areas of lower magnetic  
intensity, dashed where data are incomplete. Contour  
intervals 20 and 100 gammas

Measured maximum or minimum intensity  
within closed high or closed low

Flight path  
Showing location and spacing of data



INDEX MAP OF MASSACHUSETTS SHOWING  
AEROMAGNETIC MAPS PUBLISHED BY  
THE U.S. GEOLOGICAL SURVEY. AREA  
OF GP-678 SHADED

AEROMAGNETIC MAP OF THE HULL QUADRANGLE, SUFFOLK, NORFOLK, AND PLYMOUTH COUNTIES  
MASSACHUSETTS