DEPARTMENT OF THE INTERIOR
UNITED STATES GEOLOGICAL SURVEY

PREPARED IN PART IN COOPERATION WITH THE
COMMONWEALTH OF MASSACHUSETTS
DEPARTMENT OF PUBLIC WORKS

GEOPHYSICAL INVESTIGATIONS
MAP GP–732

Base by U.S. Geological Survey, 1965

SCALE 1:24 000

1 ½ 0 1 MILE

1 .5 0 1 KILOMETER

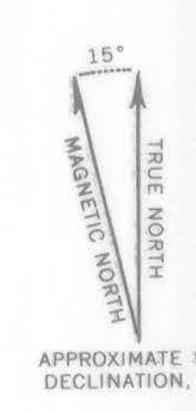

Aeromagnetic survey flown and compiled by the U.S. Geological Survey. Flown at 400 feet above ground, 1968

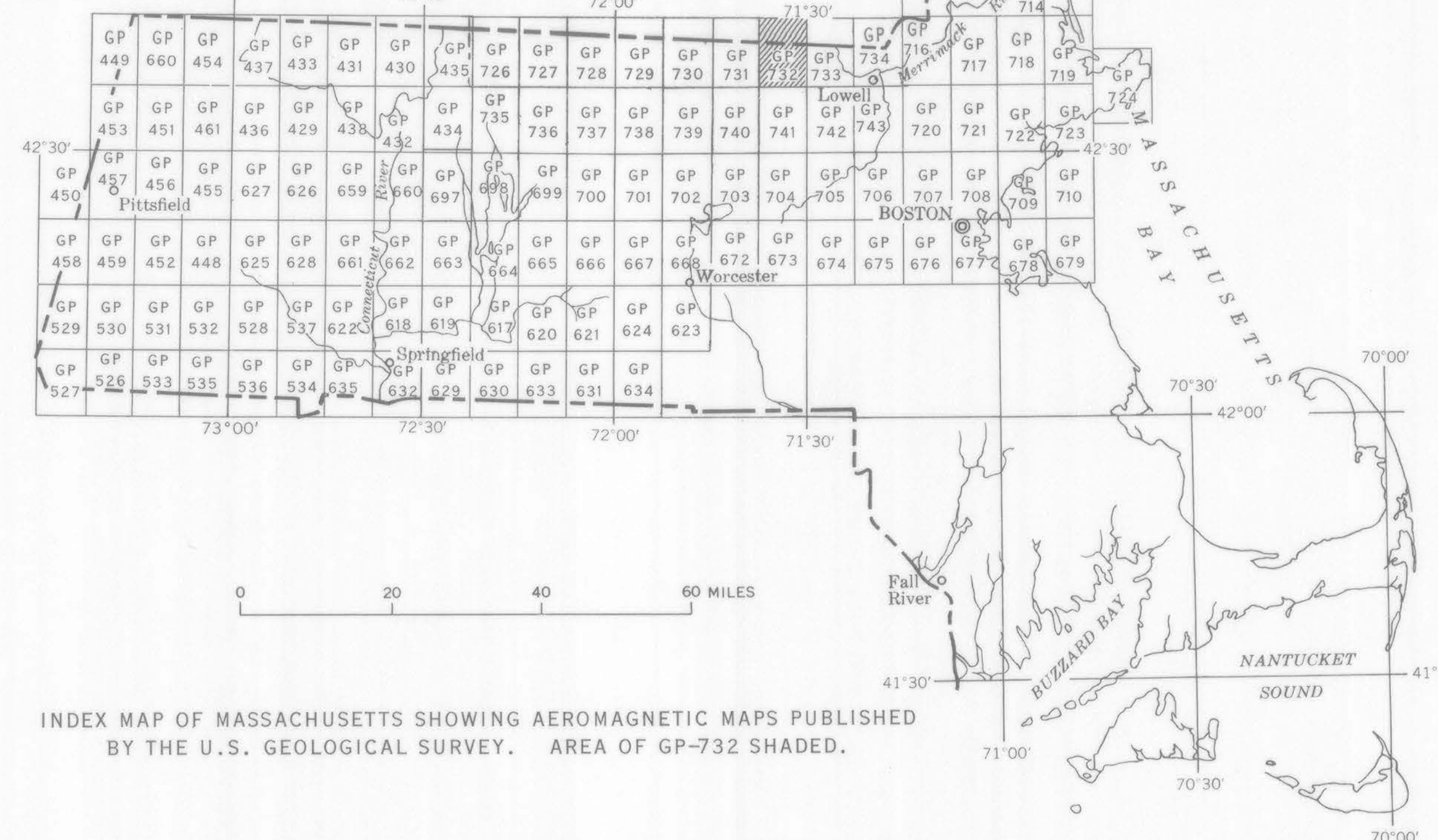

INDEX MAP OF MASSACHUSETTS SHOWING AEROMAGNETIC MAPS PUBLISHED BY THE U.S. GEOLOGICAL SURVEY. AREA OF GP–732 SHADED.

EXPLANATION

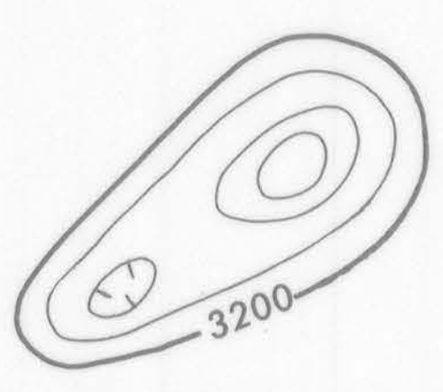

Magnetic contours

Showing total intensity magnetic field of the earth in gammas relative to arbitrary datum. Hachured to indicate closed areas of lower magnetic intensity. Contour intervals are 20 and 100 gammas.

X 3218

Measured maximum or minimum intensity within closed high or closed low

Flight path

Showing location and spacing of data

AEROMAGNETIC MAP OF THE PEPPERELL QUADRANGLE, MIDDLESEX COUNTY, MASSACHUSETTS, AND HILLSBOROUGH COUNTY, NEW HAMPSHIRE

1971

For sale by U.S. Geological Survey, price 50 cents