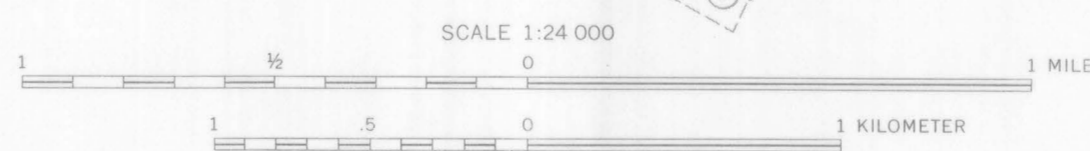
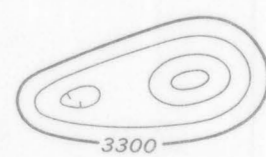


Base by U.S. Geological Survey, 1958  
10,000-foot grid based on Massachusetts  
coordinate system, mainland zone



Aeromagnetic survey flown and compiled by the  
U.S. Geological Survey. Flown at 500 feet  
above ground, 1966

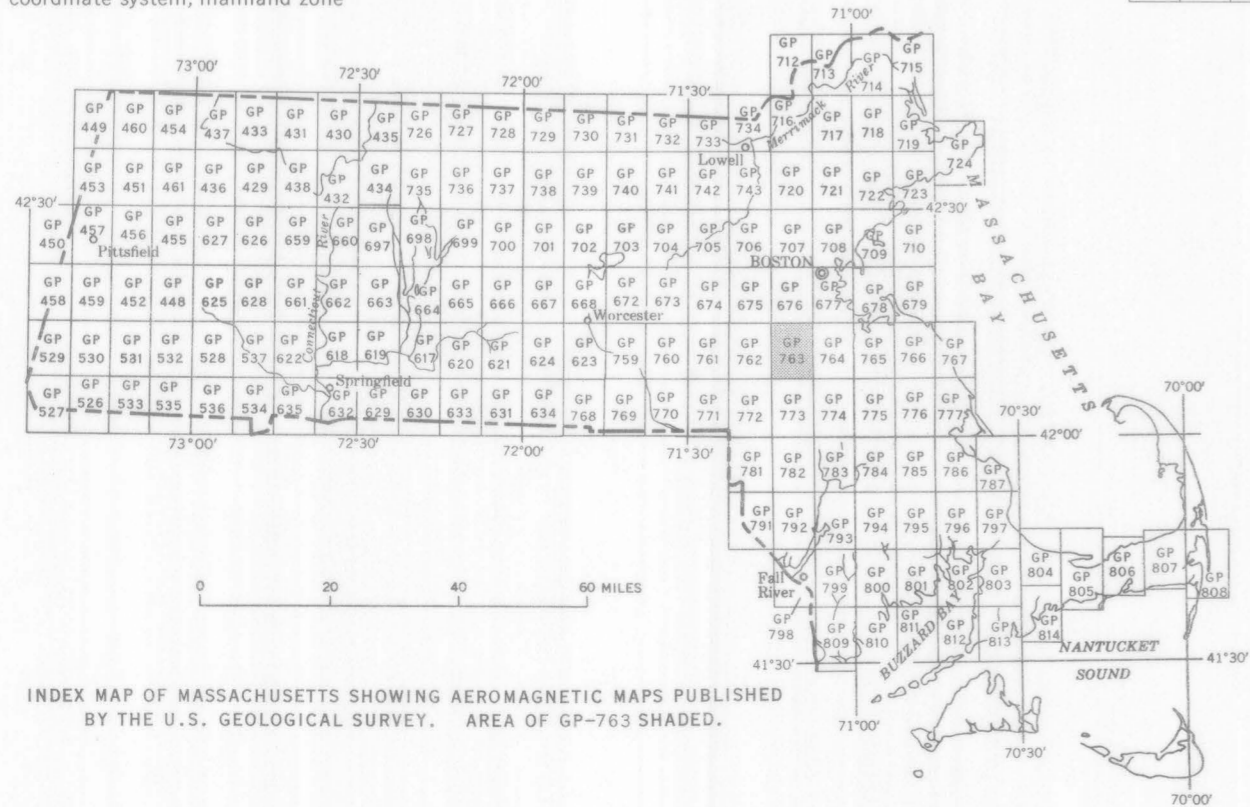
EXPLANATION



Magnetic contours  
Showing total intensity magnetic field of the earth  
in gammas relative to arbitrary datum. Hachured  
to indicate closed areas of lower magnetic intensity.  
Contour intervals 20 and 100 gammas

Location of measured maximum or minimum  
intensity within closed high or closed low

Flight path  
Showing location and spacing of data



AEROMAGNETIC MAP OF THE NORWOOD QUADRANGLE,  
NORFOLK AND SUFFOLK COUNTIES, MASSACHUSETTS  
1971