DEPARTMENT OF THE INTERIOR
UNITED STATES GEOLOGICAL SURVEY

GEOPHYSICAL INVESTIGATIONS
MAP GP-841

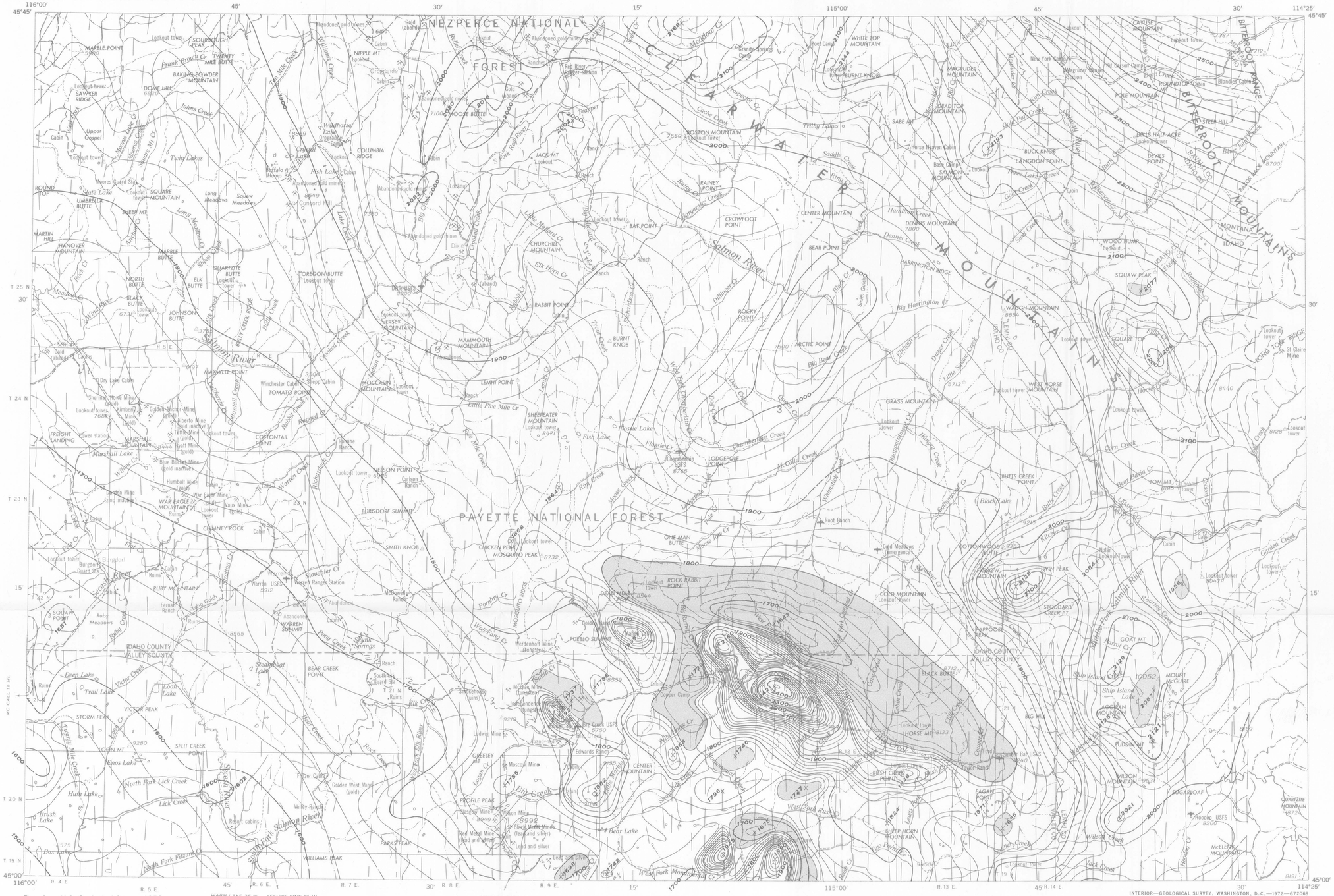

Base from U.S. Geological Survey, 1956

APPROXIMATE MAGNETIC DECLINATION AT CENTER OF MAP AREA, 1972

SCALE 1:250 000

5 0 5 10 15 20 25 MILES

5 0 5 10 15 20 25 KILOMETERS

INTERIOR—GEOLOGICAL SURVEY, WASHINGTON, D.C.—1972—G72068

Aeromagnetic survey flown and compiled by the U.S. Geological Survey. Flown at 11,000 feet barometric elevation, 1968–69

EXPLANATION

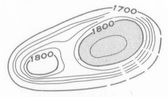

Magnetic contours

Showing total intensity magnetic field of the earth in gammas relative to arbitrary datum. Shaded to indicate closed areas of lower magnetic intensity. Dashed where data are incomplete. Contour intervals 20 and 100 gammas

+1824

Location of measured maximum or minimum intensity within closed high or closed low

Flight path

Showing location and spacing of data

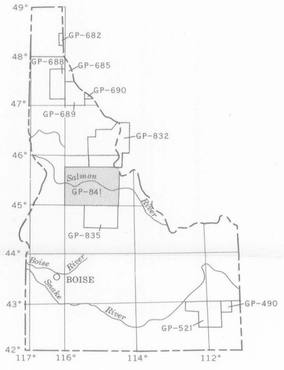

INDEX MAP OF IDAHO SHOWING LOCATION OF MAPS PUBLISHED BY THE U.S. GEOLOGICAL SURVEY IN THE GEOPHYSICAL INVESTIGATIONS. AREA OF GP-841 SHADED

AEROMAGNETIC MAP OF PART OF THE ELK CITY 1° BY 2° QUADRANGLE, IDAHO–MONTANA

1972

For sale by U.S. Geological Survey, price 50 cents