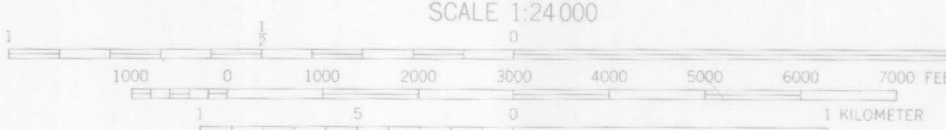


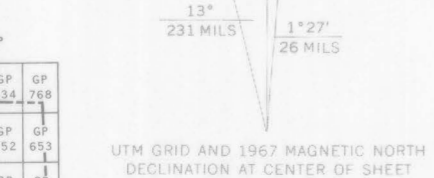
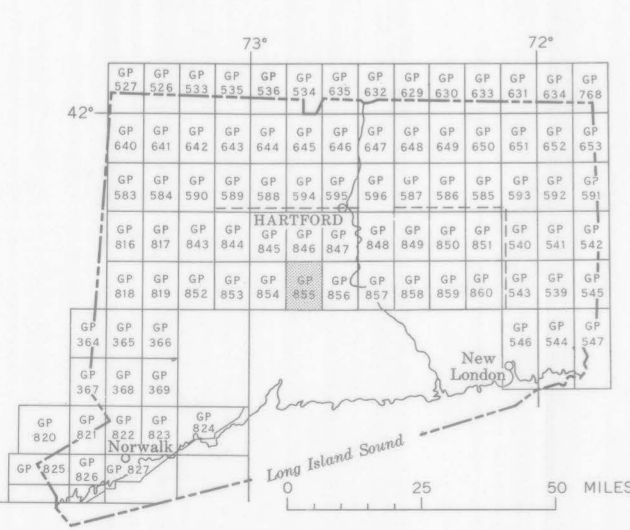
Base from U.S. Geological Survey, 1967  
10,000-foot grid based on Connecticut coordinate system  
1000-meter Universal Transverse Mercator grid ticks,  
zone 18



Aeromagnetic survey flown and compiled by the  
U.S. Geological Survey. Flown at 500 feet  
above ground, 1959 and 1965

EXPLANATION

- Magnetic contours  
Showing total intensity magnetic field of the earth  
in gammas relative to arbitrary datum. Hachured  
to indicate closed areas of lower magnetic intensity,  
dashed where data are incomplete. Contour  
intervals are 20 and 100 gammas
- Measured maximum or minimum intensity  
within closed high or closed low
- Flight path  
Showing location and spacing of data



AEROMAGNETIC MAP OF THE MERIDEN QUADRANGLE,  
NEW HAVEN, HARTFORD, AND MIDDLESEX COUNTIES, CONNECTICUT