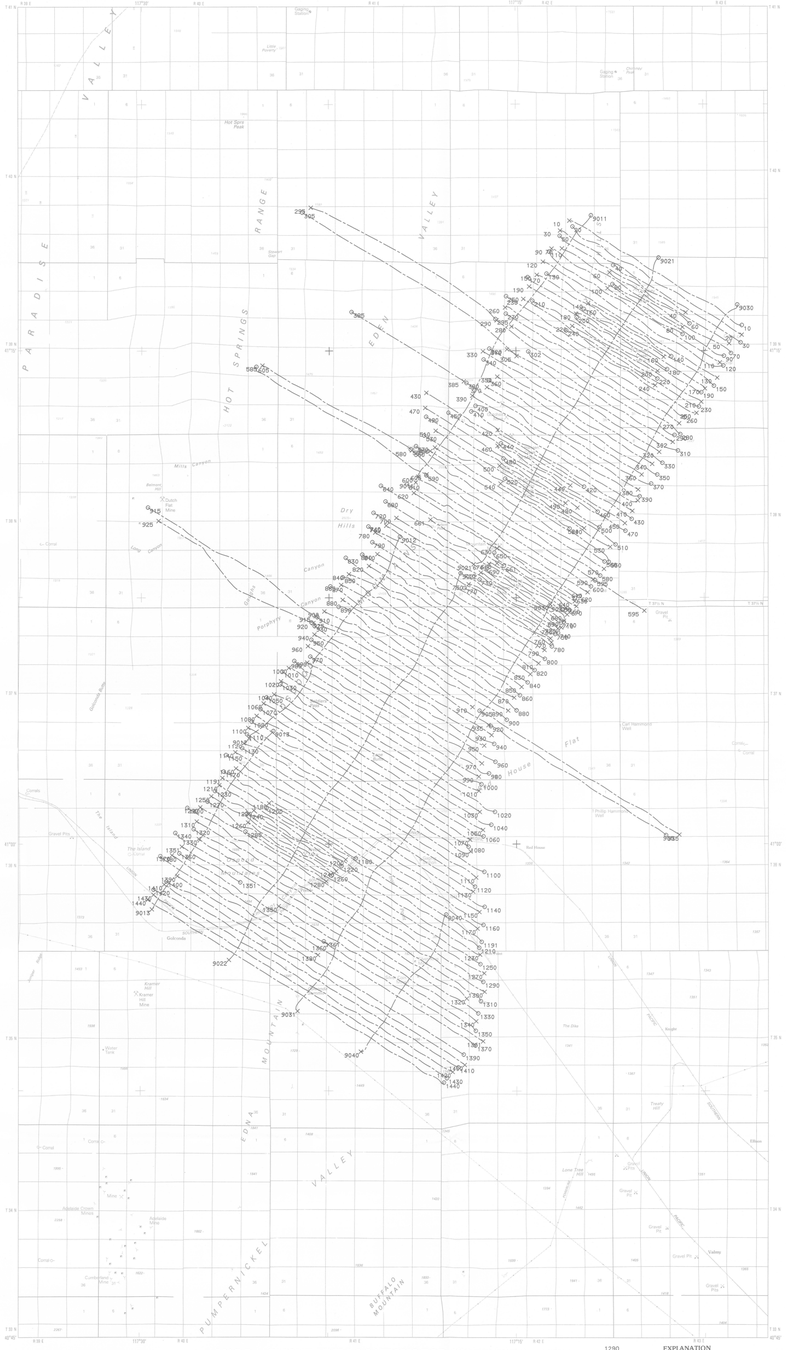

MAP D. FLIGHT-LINE LOCATIONS FOR CONTRACT SURVEY

EXPLANATION

1290 — 1290 Flight-line location—O, beginning of flight line; X, end of flight line. Numbers refer to flight-line numbers assigned by the survey contractor



Base modified from U.S. Geological Survey Digital Mountains, 1980, Winnemucca, 1986

MAP E. FLIGHT-LINE LOCATIONS FOR IN-HOUSE SURVEY

EXPLANATION

Flight line



MAP F. FLIGHT-LINE LOCATIONS FOR IRON POINT SURVEY

EXPLANATION

Flight line

SCALE 1:100 000

5 MILES

5 KILOMETERS

AEROMAGNETIC AND RELATED MAPS OF THE GETCHELL GOLD TREND, OSGOOD MOUNTAINS, NORTH-CENTRAL NEVADA

By
V.J.S. Grauch and Viki Bankey

1994