PREPARED IN COOPERATION WITH THE COMMONWEALTH OF KENTUCKY
THE UNIVERSITY OF KENTUCKY, KENTUCKY GEOLOGICAL SURVEY
AND THE KENTUCKY DEPARTMENT OF COMMERCE

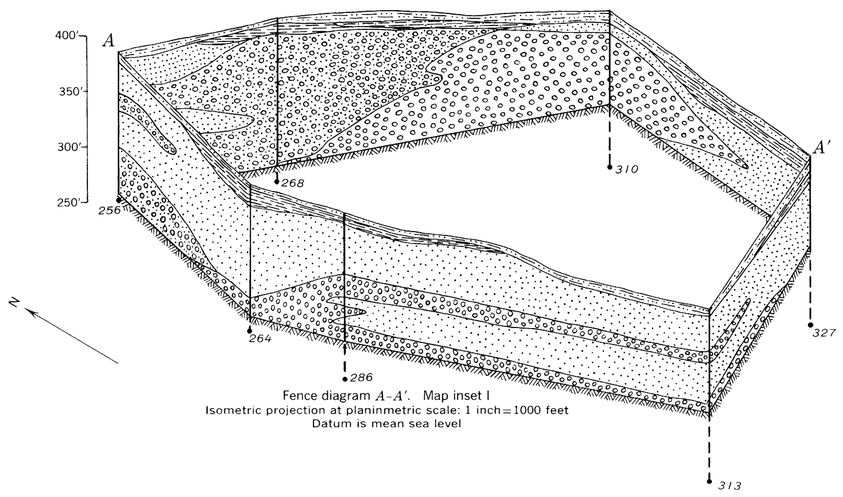

Fence diagram A-A'. Map inset 1
Isometric projection at planimetric scale: 1 inch=1000 feet
Datum is mean sea level

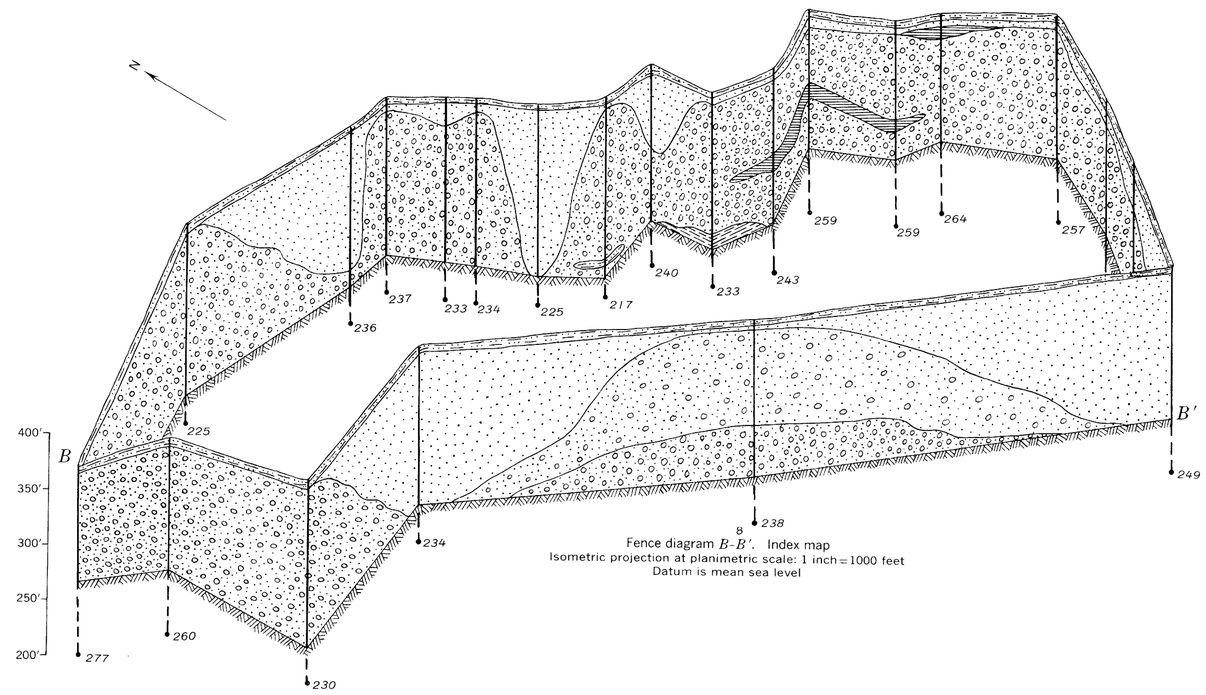

Fence diagram B-B'. Index map
Isometric projection at planimetric scale: 1 inch=1000 feet
Datum is mean sea level

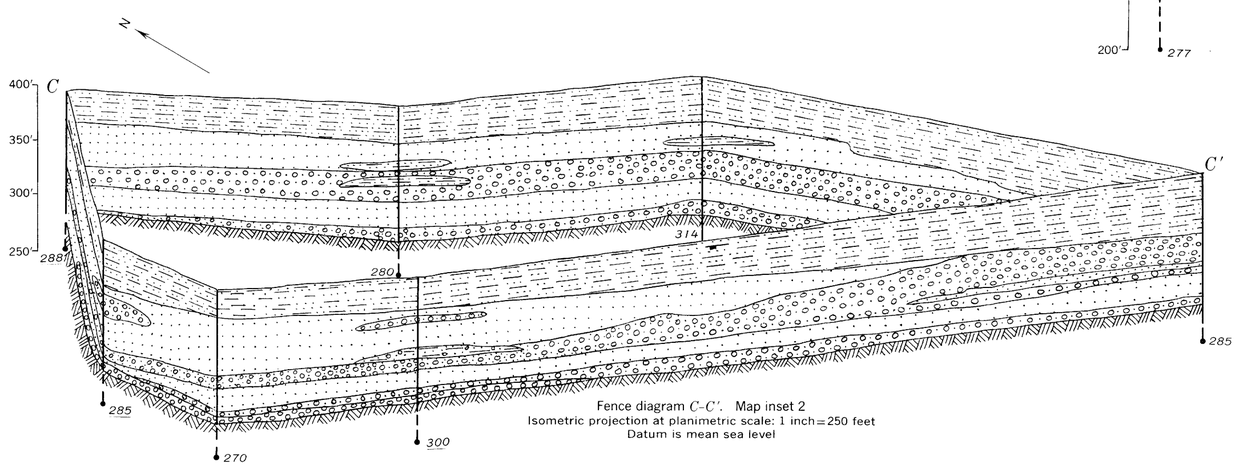

Fence diagram C-C'. Map inset 2
Isometric projection at planimetric scale: 1 inch=250 feet
Datum is mean sea level

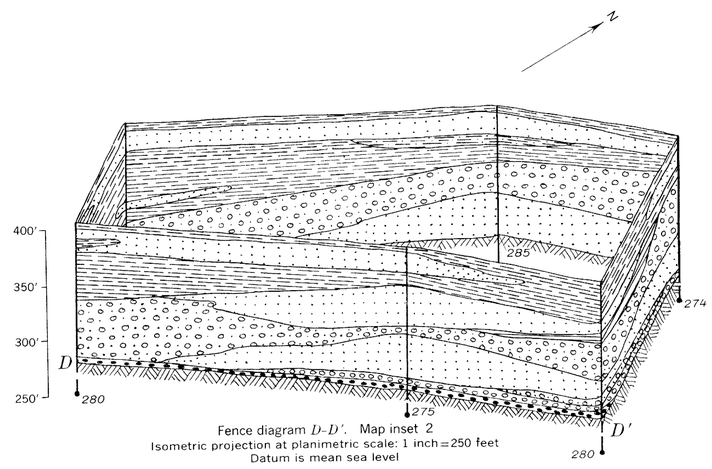

Fence diagram D-D'. Map inset 2
Isometric projection at planimetric scale: 1 inch=250 feet
Datum is mean sea level

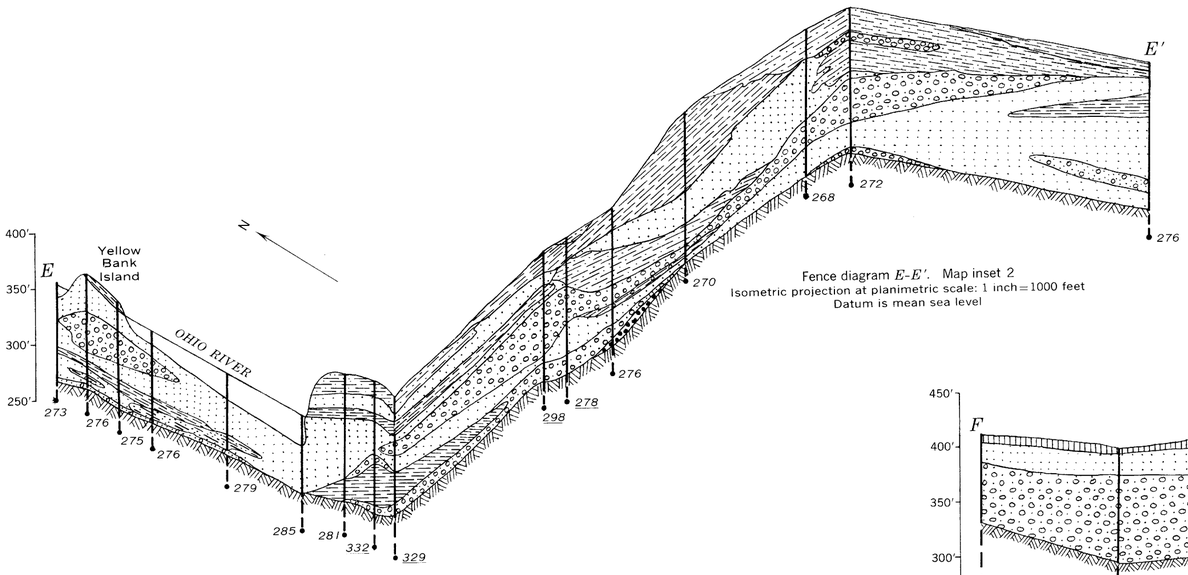

Fence diagram E-E'. Map inset 2
Isometric projection at planimetric scale: 1 inch=1000 feet
Datum is mean sea level

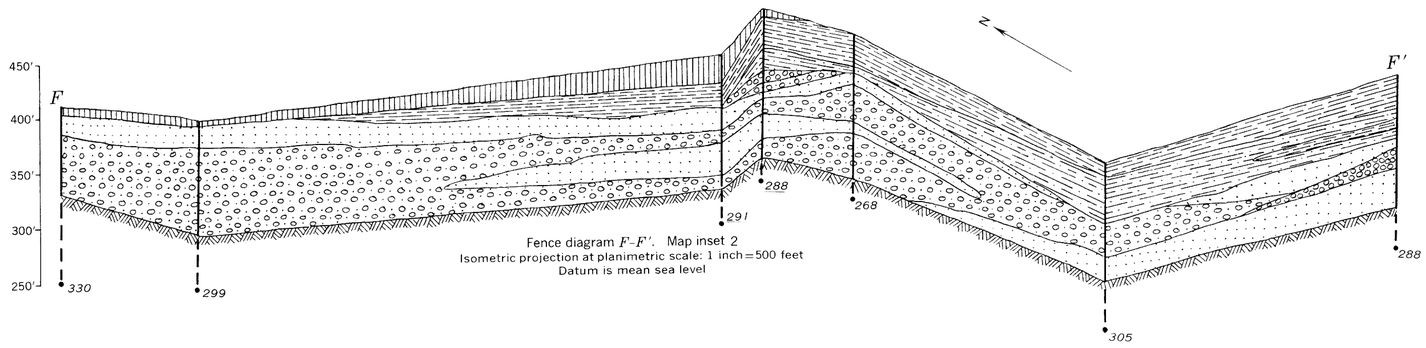

Fence diagram F-F'. Map inset 2
Isometric projection at planimetric scale: 1 inch=500 feet
Datum is mean sea level

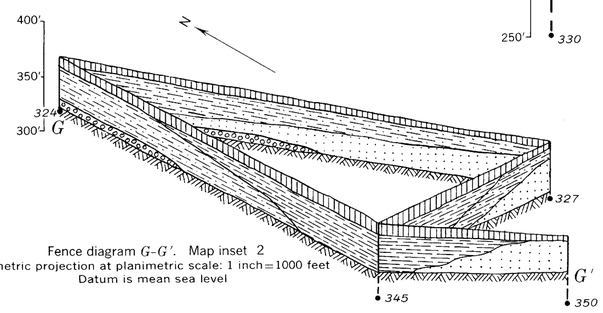

Fence diagram G-G'. Map inset 2
Isometric projection at planimetric scale: 1 inch=1000 feet
Datum is mean sea level

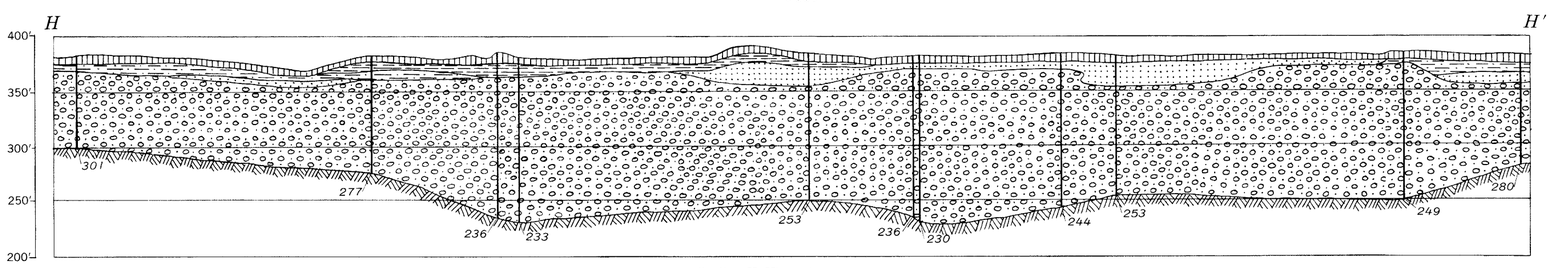

Section H-H'. Index map
1000 0 1000 FEET
Datum is mean sea level

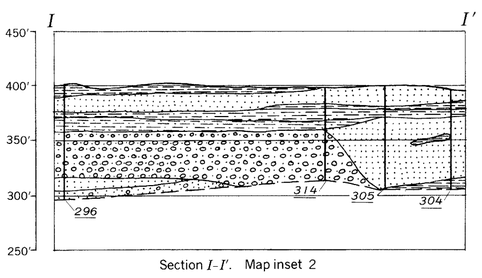

Section I-I'. Map inset 2
1000 0 1000 FEET
Datum is mean sea level

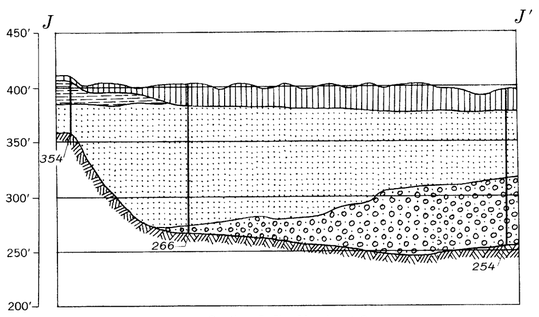

Section J-J'. Map inset 2
2000 0 2000 FEET
Datum is mean sea level

EXPLANATION

- Soil or fill
- Clay or silt
- Hardpan
- Sand
- Gravel
- Boulders
- Bedrock
- Well or test boring

● 288
Dot represents the projected position of well or test boring on an imaginary datum plane. Number shows altitude of bedrock surface, in feet above mean sea level.

Approximate boundary between lithologic units, generally gradational

INTERIOR—GEOLOGICAL SURVEY, WASHINGTON, D. C. — W 63036

SECTIONS AND FENCE DIAGRAMS OF ALLUVIAL DEPOSITS ALONG THE OHIO RIVER IN THE LEWISPORT AND OWENSBORO AREAS, KENTUCKY

By
John T. Gallaher

1963

For sale by U. S. Geological Survey, price $1.00 per set