PREPARED IN COOPERATION WITH THE COMMONWEALTH OF KENTUCKY
THE UNIVERSITY OF KENTUCKY, KENTUCKY GEOLOGICAL SURVEY
AND THE KENTUCKY DEPARTMENT OF COMMERCE

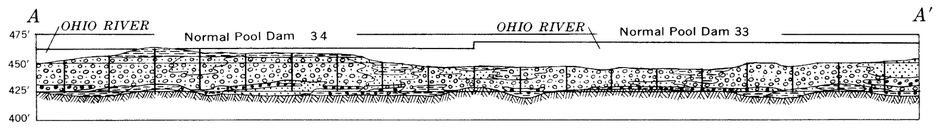

Section A-A′. Map inset 2

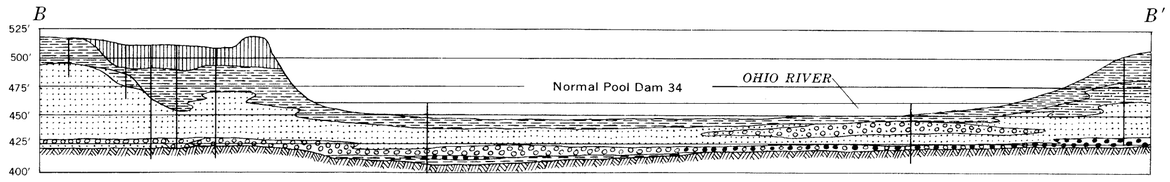

Section B-B′. Map inset 2

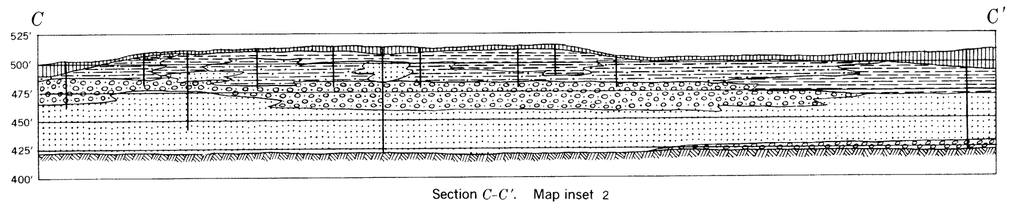

Section C-C′. Map inset 2

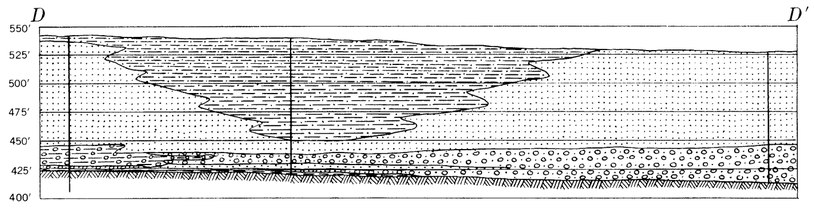

Section D-D′. Map inset 3

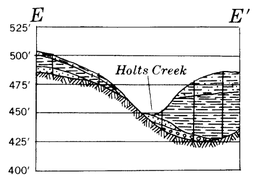

Section E-E′. Index Map

125 0 125 feet

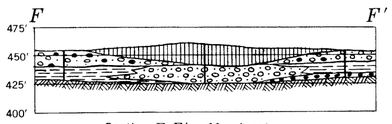

Section F-F′. Map inset 7

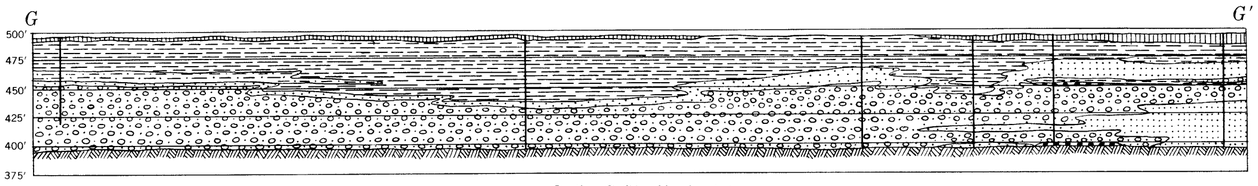

Section G-G′. Map inset 8

250 0 250 500 feet

Altitude, in feet above mean sea level

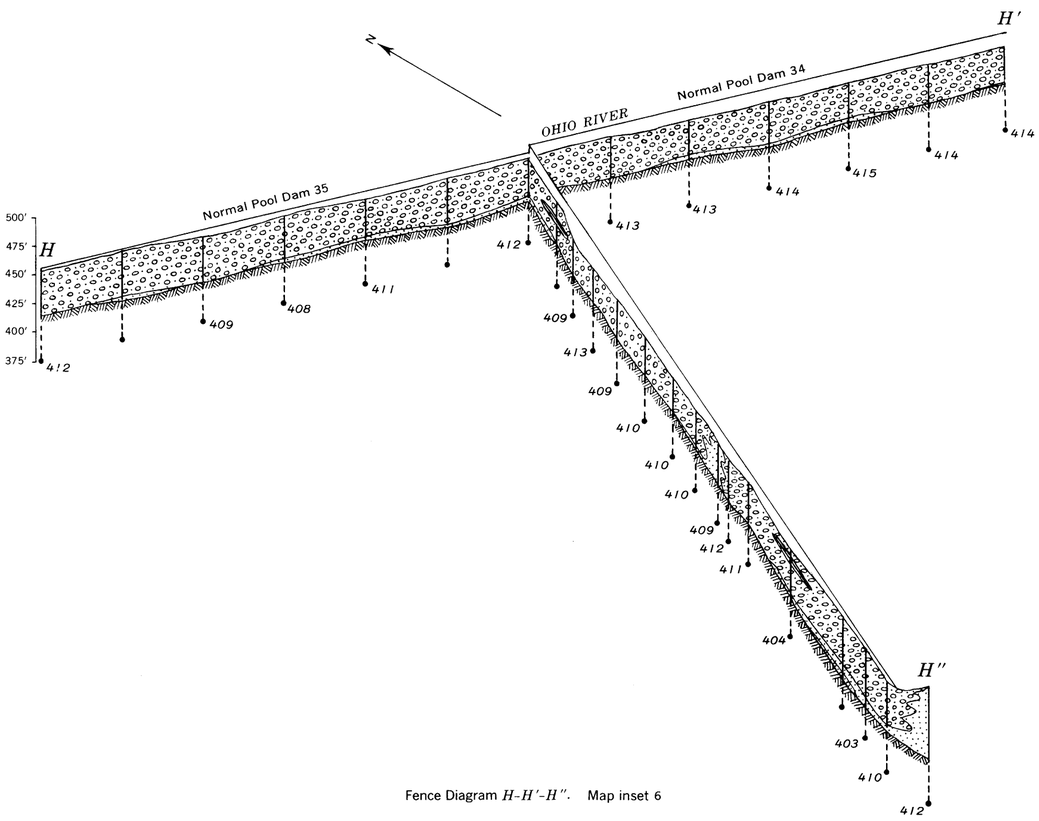

Fence Diagram H-H′-H″. Map inset 6

EXPLANATION

Soil or fill

Clay or silt

Hardpan

Sand

Gravel

Boulders

Bedrock

Well or test boring

414

Dot represents the projected position of well or test boring on an imaginary datum plane. Number shows altitude of bedrock surface, in feet above mean sea level.

Approximate boundary between lithologic units, generally gradational

Altitude, in feet above mean sea level

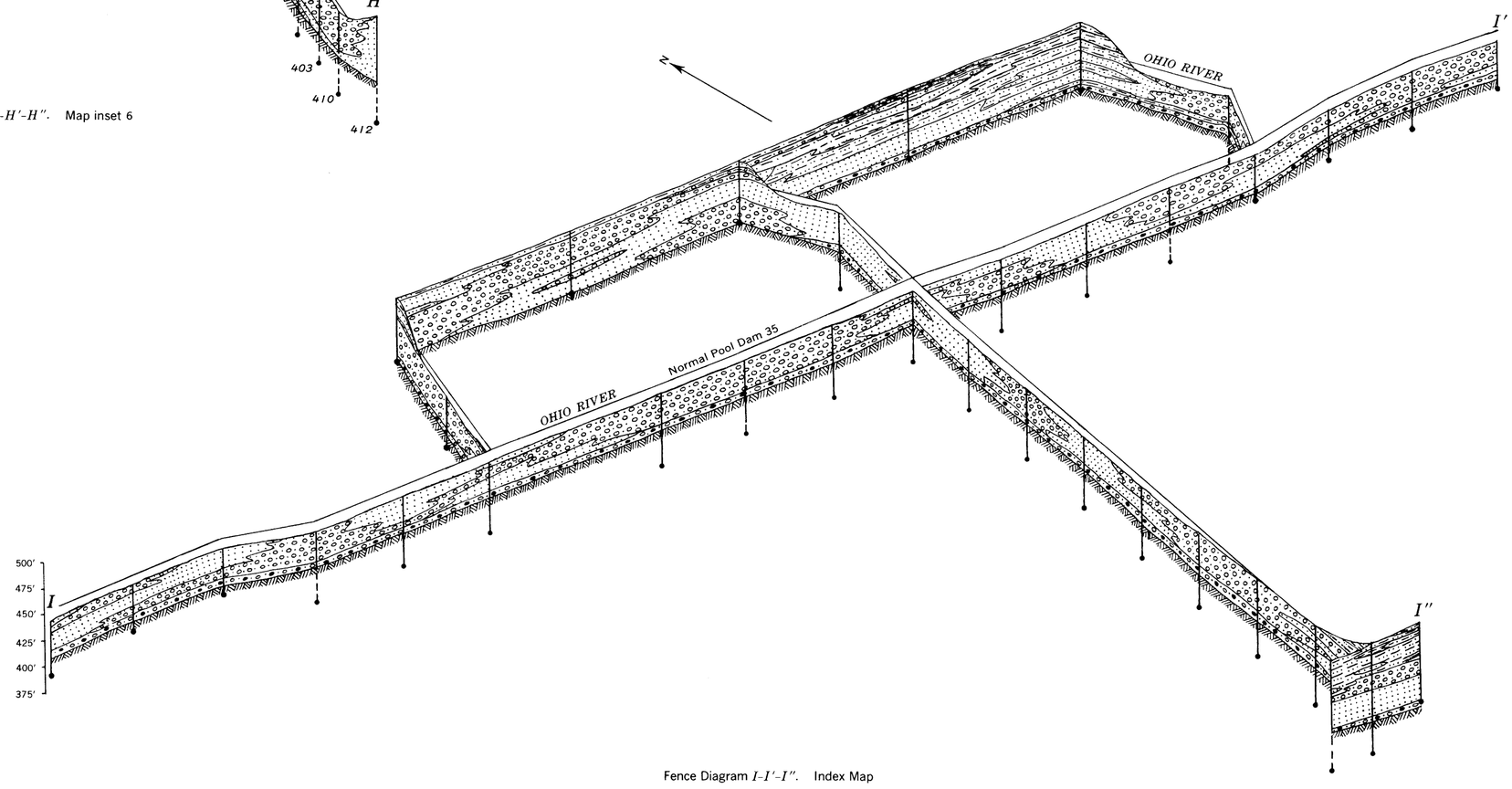

Fence Diagram I-I′-I″. Index Map

Isometric projection at planimetric scale: 1 inch=250 feet

INTERIOR—GEOLOGICAL SURVEY, WASHINGTON, D. C.—1964—W63258

SECTIONS AND FENCE DIAGRAMS OF ALLUVIAL DEPOSITS ALONG THE OHIO RIVER BETWEEN THE MANCHESTER ISLANDS AND SILVER GROVE, KENTUCKY

By
William E. Price, Jr.

1964

For sale by U.S. Geological Survey, price $1.00 per set