PREPARED IN COOPERATION WITH THE COMMONWEALTH OF KENTUCKY
THE UNIVERSITY OF KENTUCKY, KENTUCKY GEOLOGICAL SURVEY
AND THE KENTUCKY DEPARTMENT OF COMMERCE

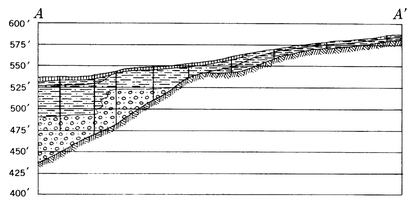

Section A-A'. Map inset 1

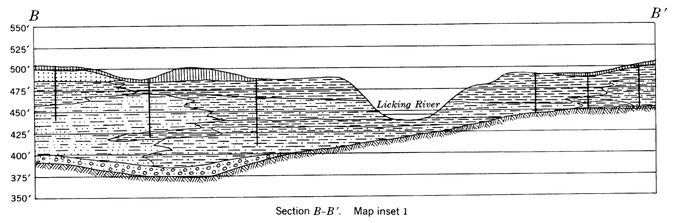

Section B-B'. Map inset 1

250 0 250 feet

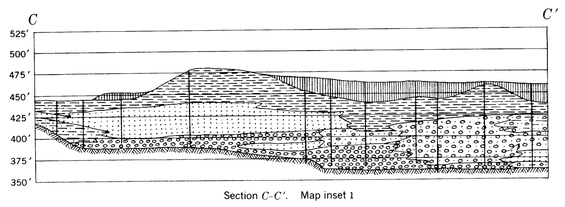

Section C-C'. Map inset 1

EXPLANATION

Soil or fill

Clay or silt

Sand

Gravel

Boulders

Bedrock

Well or test boring

• 376

Dot represents the projected position of well or test boring on an imaginary datum plane. Number shows altitude of bedrock surface, in feet above mean sea level.

Approximate boundary between lithologic units, generally gradational

Fence diagram D-D'. Map inset 1

Isometric projection at planimetric scale: 1 inch = 500 feet

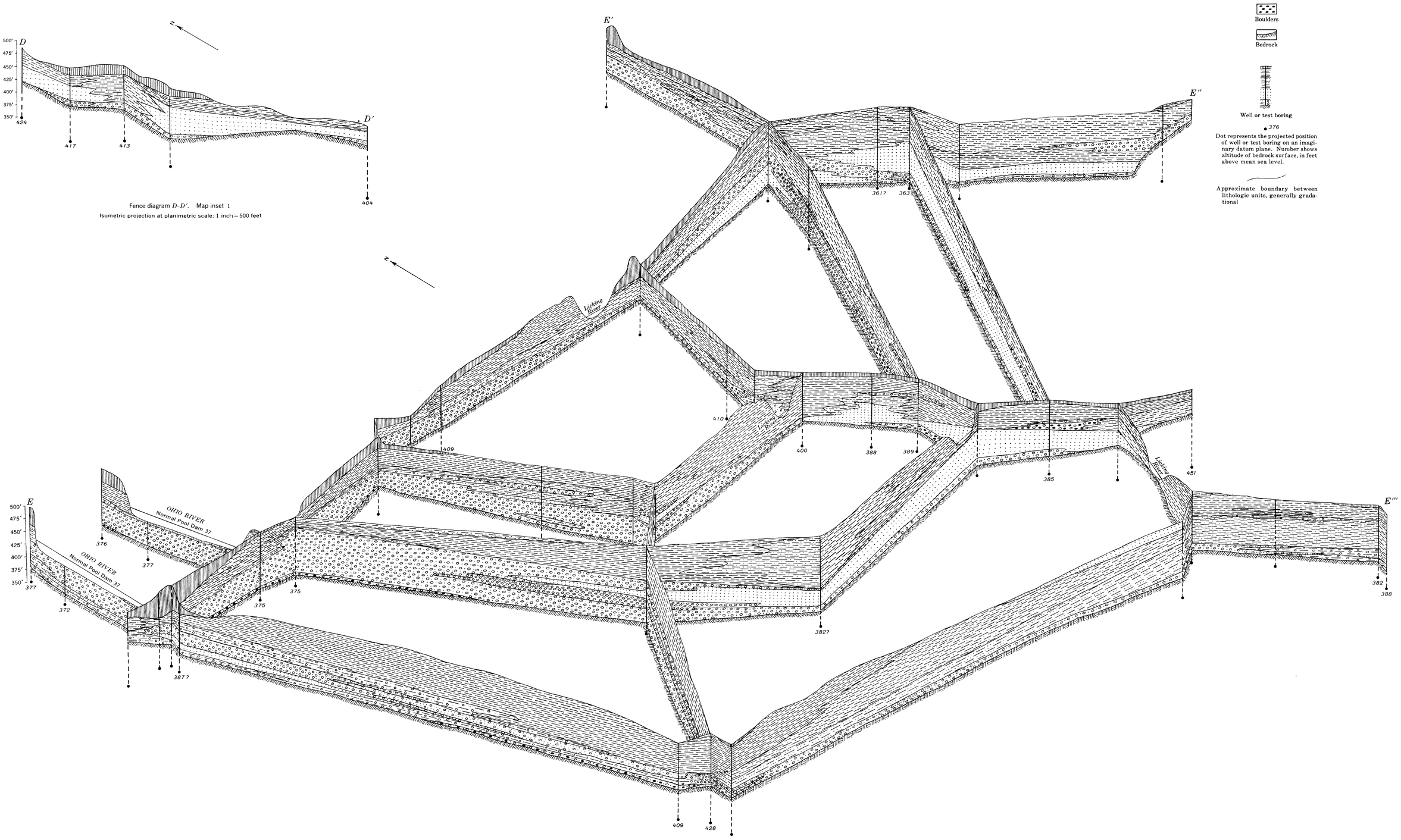

Fence diagram E-E'-E''-E'''. Map inset 1

Isometric projection at planimetric scale: 1 inch = 500 feet

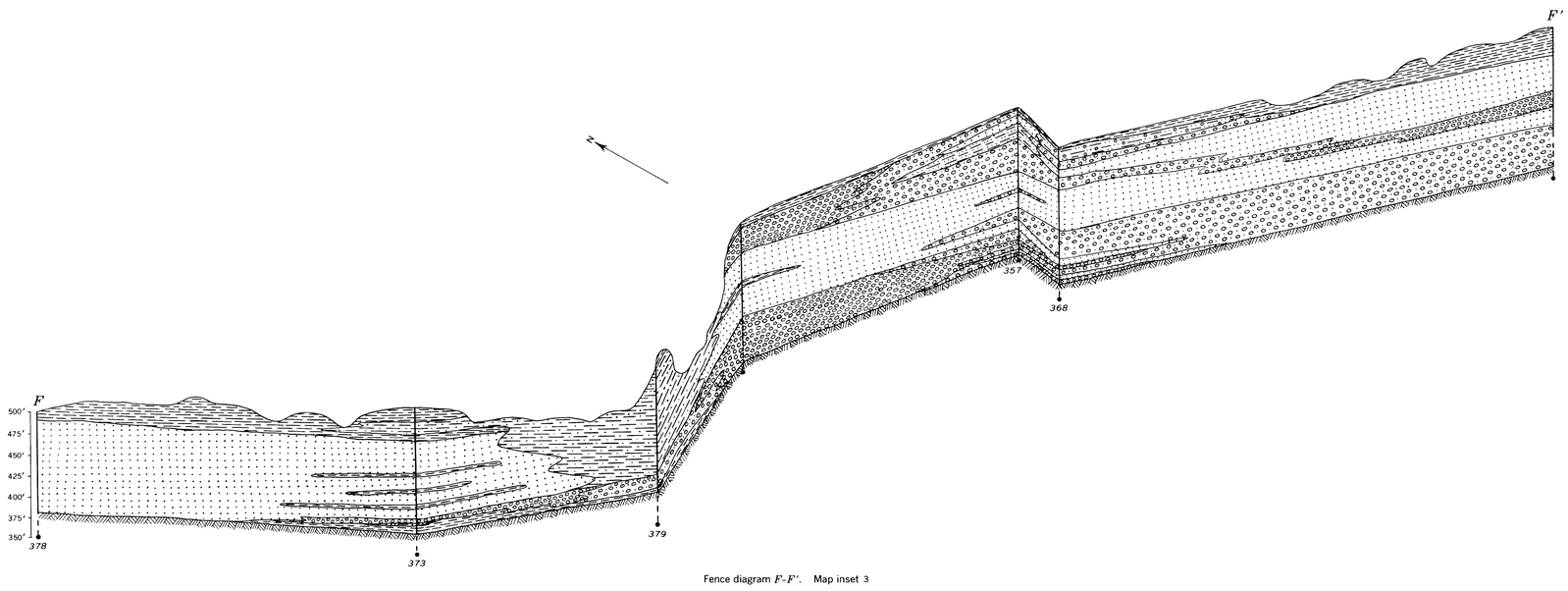

Fence diagram F-F'. Map inset 3

Isometric projection at planimetric scale: 1 inch = 500 feet

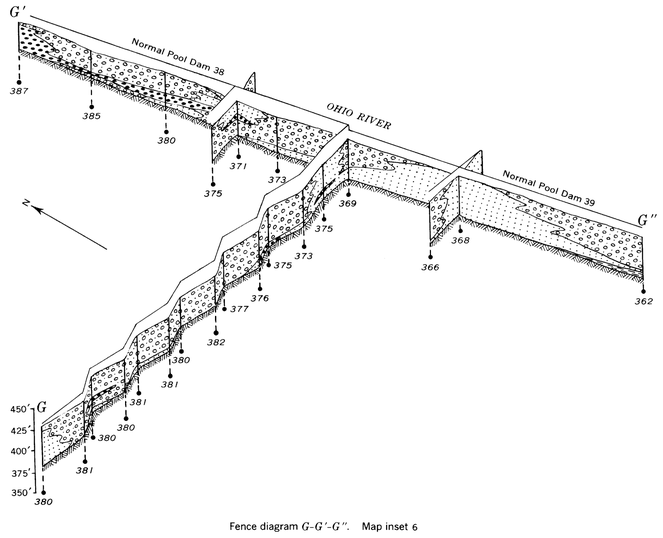

Fence diagram G-G'-G''. Map inset 6

Isometric projection at planimetric scale: 1 inch = 250 feet

INTERIOR—GEOLOGICAL SURVEY, WASHINGTON, D. C.—1964—W63262

SECTIONS AND FENCE DIAGRAMS OF ALLUVIAL DEPOSITS ALONG THE OHIO RIVER BETWEEN NEWPORT AND WARSAW, KENTUCKY

By
William E. Price, Jr.

1964

For sale by U.S. Geological Survey, price $1.00 per set