PACIFIC OCEAN

Total discharge
14,140 cubic meters per second
(499,200 cubic feet per second)

Percent of discharge from the indicated areas

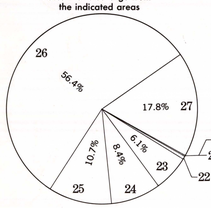

DISCHARGE TO THE PACIFIC OCEAN

Area number	Contributing basin	Drainage area Km²	Drainage area Miles²	Total discharge m³s⁻¹	Total discharge cfs	Discharge from river basin m³s⁻¹	Discharge from river basin cfs
20	Colorado River	634,600	245,000	5	200		
21	Tia Juana River to Ventura River	33,600	12,100	14	500		
22	San Jose Creek to Pescadero Creek	29,800	11,120	48	2,400		
23	San Francisco Bay	161,900	62,450	861	30,400		
24	Lagunitas Creek to Smith River	56,500	21,820	1,192	42,100		
	River basin: Eel River					258	9,120
	Klamath River					484	17,100
	Smith River					123	4,360
25	Oregon coastal area	43,800	16,900	1,609	53,300		
	River basin: Rogue River					311	11,000
	Umpqua River					303	10,700
26	Columbia River	668,700	258,200	7,963	281,200		
27	Naselle River to Nooksack River	50,800	19,610	2,523	89,100		
	River basin: Chehalis River					219	7,730
	Queets River					117	4,120
	Snohomish River					249	8,800
	Skagit River					463	16,350
	Nooksack River					105	3,720
	Rounded totals	1,676,600	647,200	14,140	499,200		

TOTAL DISCHARGE

49,440 cubic meters per second (m^3s^{-1})
1,746,000 cubic feet per second (cfs)

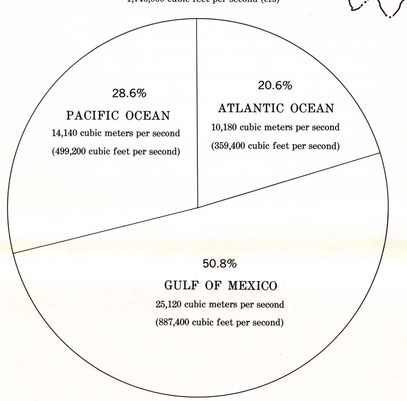

ATLANTIC OCEAN

Total discharge
10,180 cubic meters per second
(359,400 cubic feet per second)

Percent of discharge from the indicated areas



DISCHARGE TO THE ATLANTIC OCEAN

Area number	Contributing basin	Drainage area Km²	Drainage area Miles²	Total discharge m³s⁻¹	Total discharge cfs	Discharge from river basin m³s⁻¹	Discharge from river basin cfs
1	Passamaquoddy Bay to Penobscot Bay	30,046	11,601	665	23,500		
	River basin: Penobscot River					474	16,750
2	St. George River to Cape Cod Bay	54,133	20,901	1,162	41,020		
	River basin: Kennebec River					317	11,210
	Androscoggin River					205	7,229
	Saco River					114	4,040
	Merrimack River					260	9,183
3	Cape Cod to New York-Connecticut state line	46,527	17,968	986	34,810		
	River basin: Housatonic River					108	3,799
	Connecticut River					606	21,400
4	New York-Connecticut state line to Cape May	50,391	19,456	928	32,770		
	River basin: Hudson River and smaller streams					645	22,790
5	Cape May to Cape Henry	205,283	79,260	2,866	101,200		
	River basin: Delaware River					564	19,900
	Susquehanna River					1,141	40,290
	Potomac River					398	13,700
	James River					284	10,030
6	Cape Henry to Neuse River	73,199	28,262	779	27,500		
	River basin: Chowan River					131	4,626
	Roanoke River					244	8,620
	Pamlico River					133	4,693
	Neuse River					161	5,703
7	Core Sound to Black River	75,247	29,053	805	28,440		
	River basin: Cape Fear River					268	9,475
	Pee Dee River					432	15,270
8	Santee River to Sapelo Island	102,525	39,585	999	35,290		
	River basin: Savannah River					291	10,280
	Ogeechee River					99.5	3,513
9	Altamaha River to Cape Kennedy	77,130	29,780	732	25,860		
	River basin: Altamaha River					344	12,140
	St. Johns River					251	8,868
10	Cape Kennedy to Cape Sable	(1)	(1)	255	9,000		
	Rounded total			10,180	359,400		

[1] Not determined

GULF OF MEXICO

Total discharge
25,120 cubic meters per second
(887,400 cubic feet per second)

Percent of discharge from the indicated areas

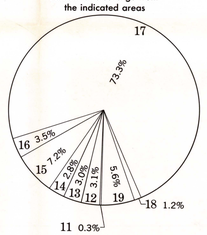

DISCHARGE TO THE GULF OF MEXICO

Area number	Contributing basin	Drainage area Km²	Drainage area Miles²	Total discharge m³s⁻¹	Total discharge cfs	Discharge from river basin m³s⁻¹	Discharge from river basin cfs
11	Cape Sable to Alligator Creek	(1)	(1)	71	2,500		
12	Peace River to New River	36,900	14,200	779	27,200		
	River basin: Suwanee River					302	10,680
13	Apalachicola River	51,800	20,000	756	26,700		
14	Wetappo Creek to Perdido River	67,600	26,100	711	25,100		
	River basin: Choctawhatchee River					208	7,360
	Escambia River					195	6,880
15	Mobile Bay	114,700	44,300	1,818	64,200		
	River basin: Mobile River					1,788	63,160
16	Pearl River to Pascagoula River	51,000	19,700	883	31,200		
	River basin: Pascagoula River					430	15,200
	Pearl River					365	12,900
17	Mississippi River	3,220,900	1,243,600	18,400	650,000		
18	Vermilion, Mermentau, and Calcasieu Rivers	22,500	8,700	306	10,800		
19	Sabine River to Rio Grande	875,900	338,200	1,407	49,700		
	River basin: Sabine River					256	9,050
	Neches River					233	8,240
	Trinity River					212	7,490
	Brazos River					176	6,220
	Colorado River					85	3,000
	Guadalupe and San Antonio Rivers					67	2,350
	Nueces River					23	820
	Rio Grande					19	660
	Rounded totals			25,120	887,400		

[1] Not determined

RIVER DISCHARGE TO THE SEA FROM THE SHORES OF THE CONTERMINOUS UNITED STATES

A CONTRIBUTION TO THE INTERNATIONAL HYDROLOGICAL DECADE

Compiled by
Alfonso Wilson and others
1967

INTERIOR—GEOLOGICAL SURVEY, WASHINGTON, D.C.—1967—W67169

For sale by U.S. Geological Survey, price 50 cents