

GEOHYDROLOGY OF THE DEEP BEDROCK AQUIFERS (CONTINUED)

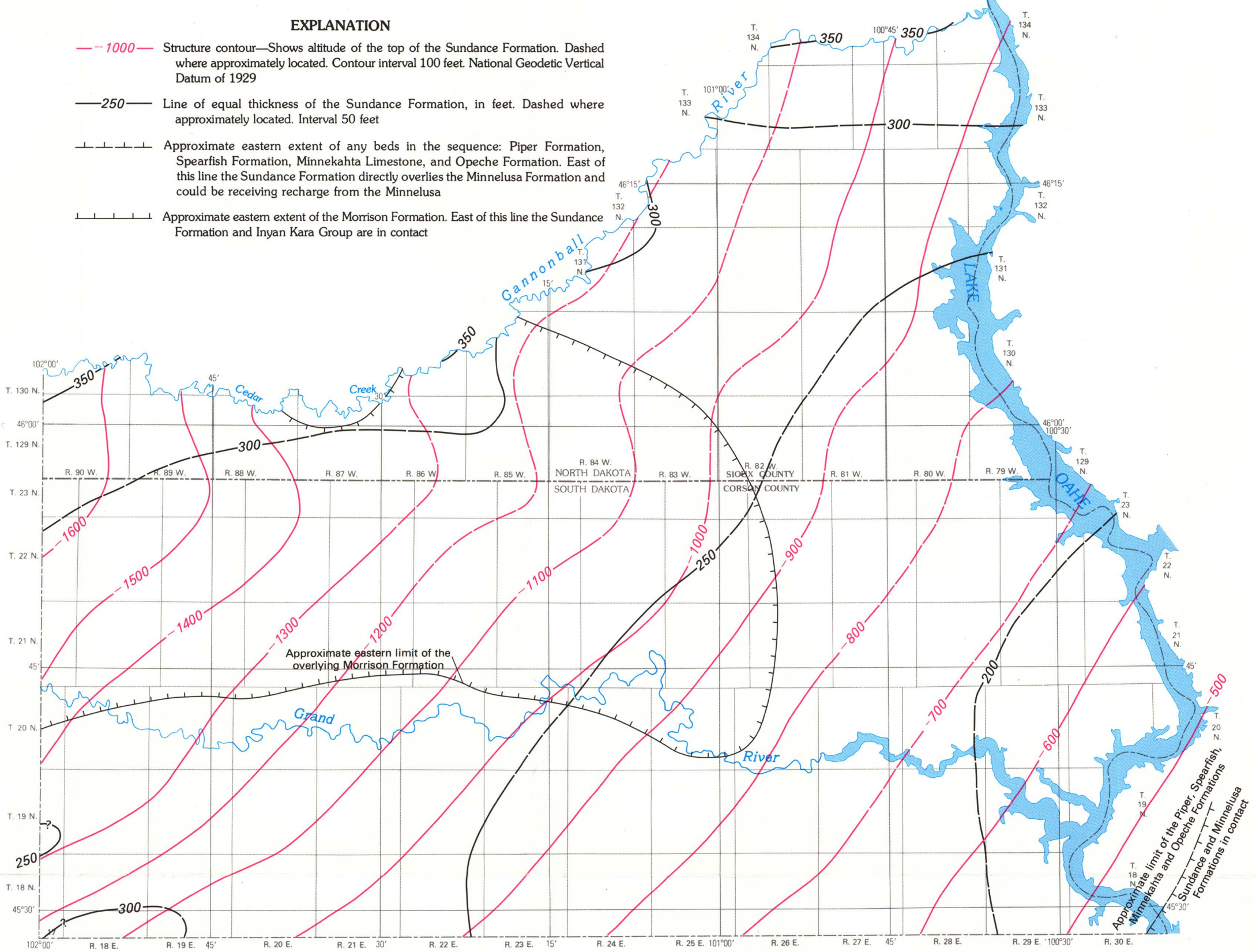


Figure 12.—Map showing structure contours and thickness of the Sundance Formation.

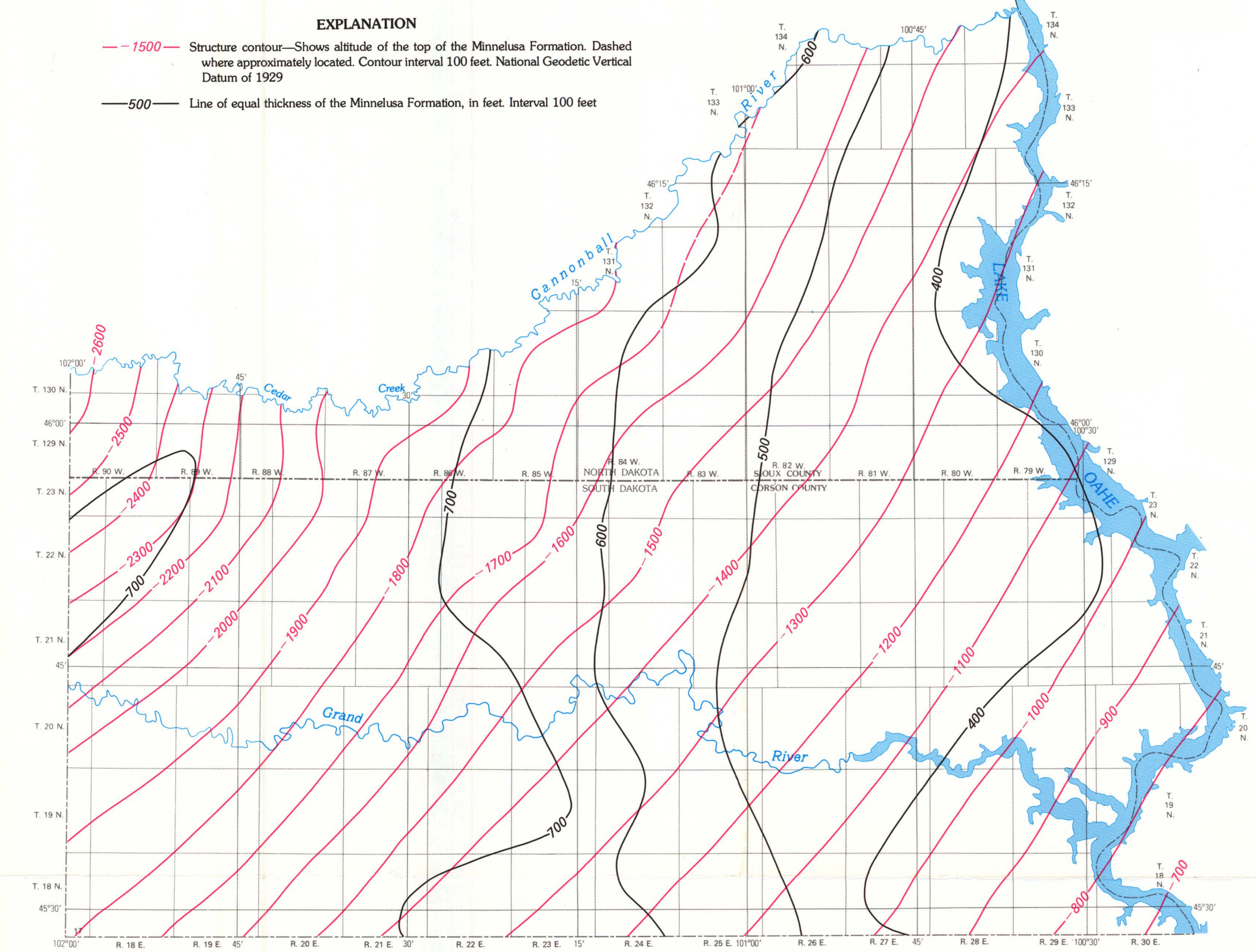


Figure 13.—Map showing structure contours and thickness of the Minnelusa Formation.

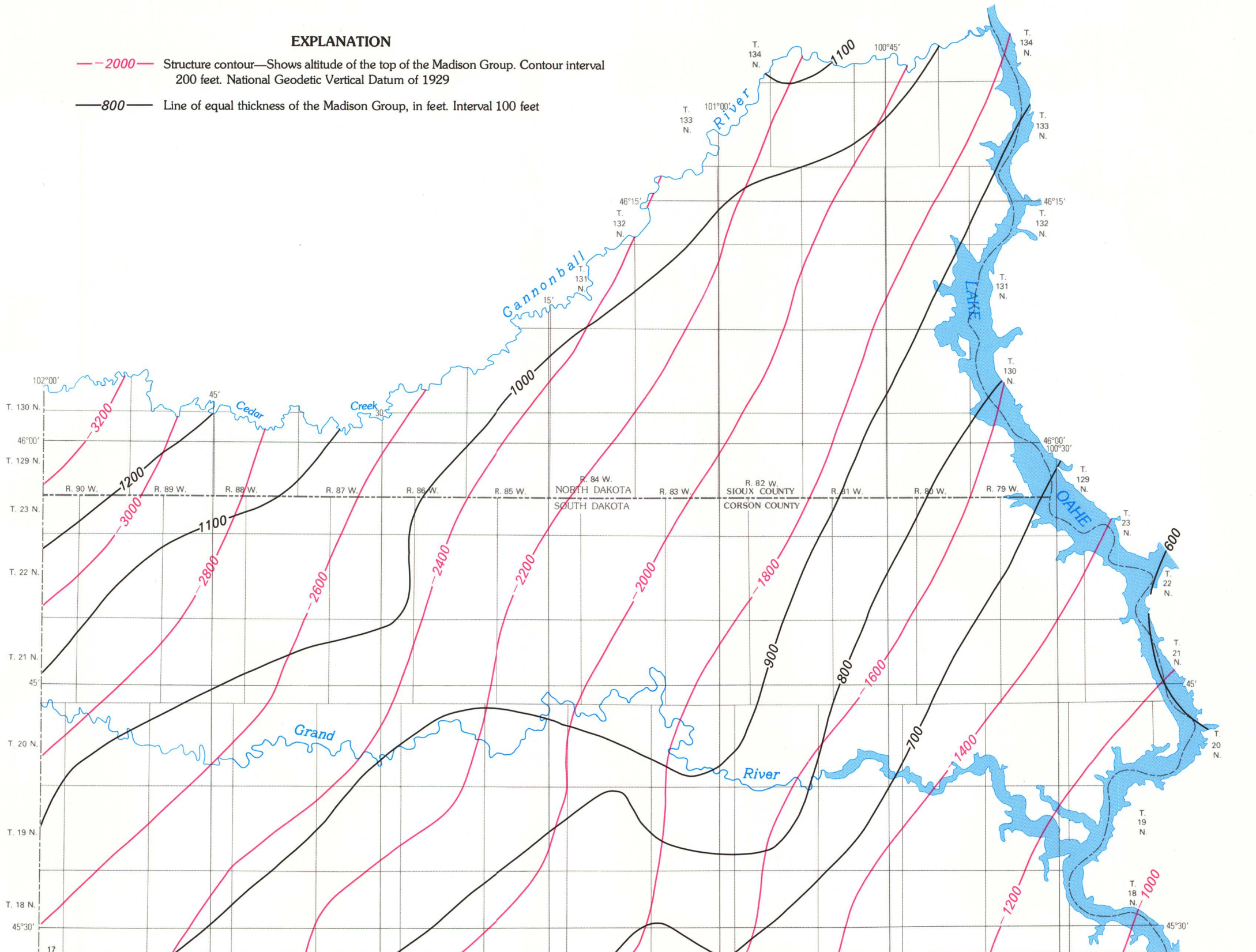


Figure 14.—Map showing structure contours and thickness of the Madison Group.

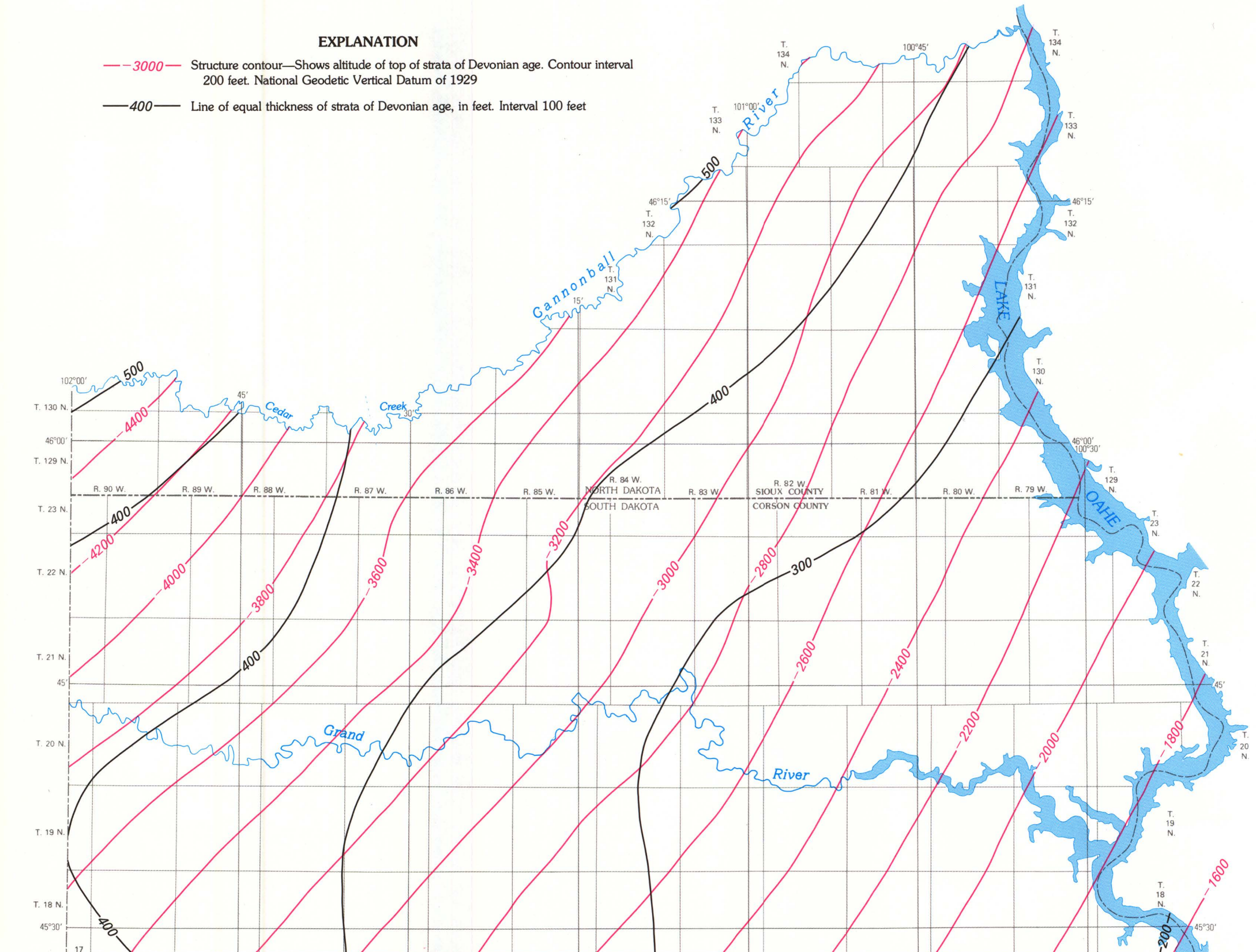


Figure 15.—Map showing structure contours and thickness of strata of Devonian age.

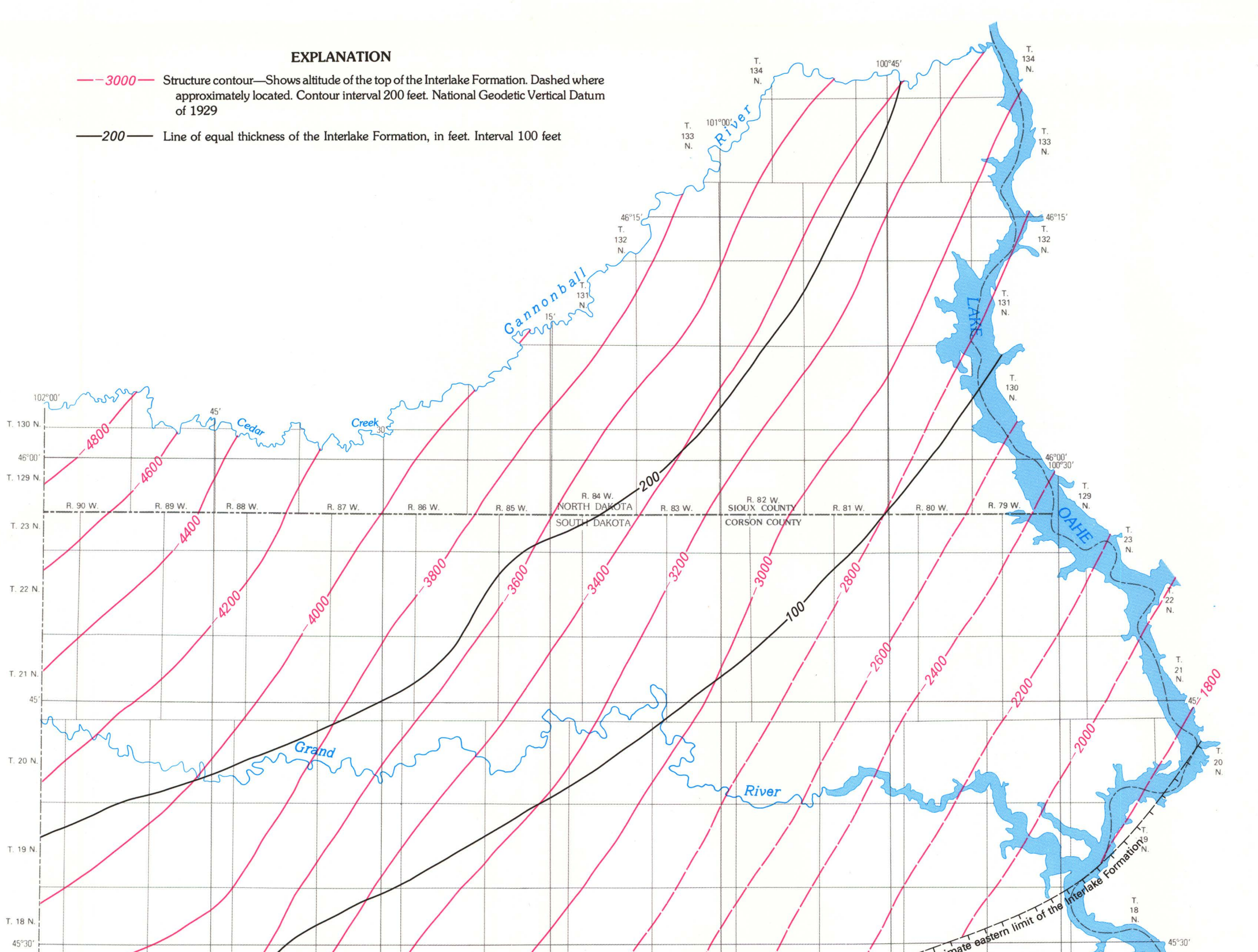


Figure 16.—Map showing structure contours and thickness of the Interlake Formation.

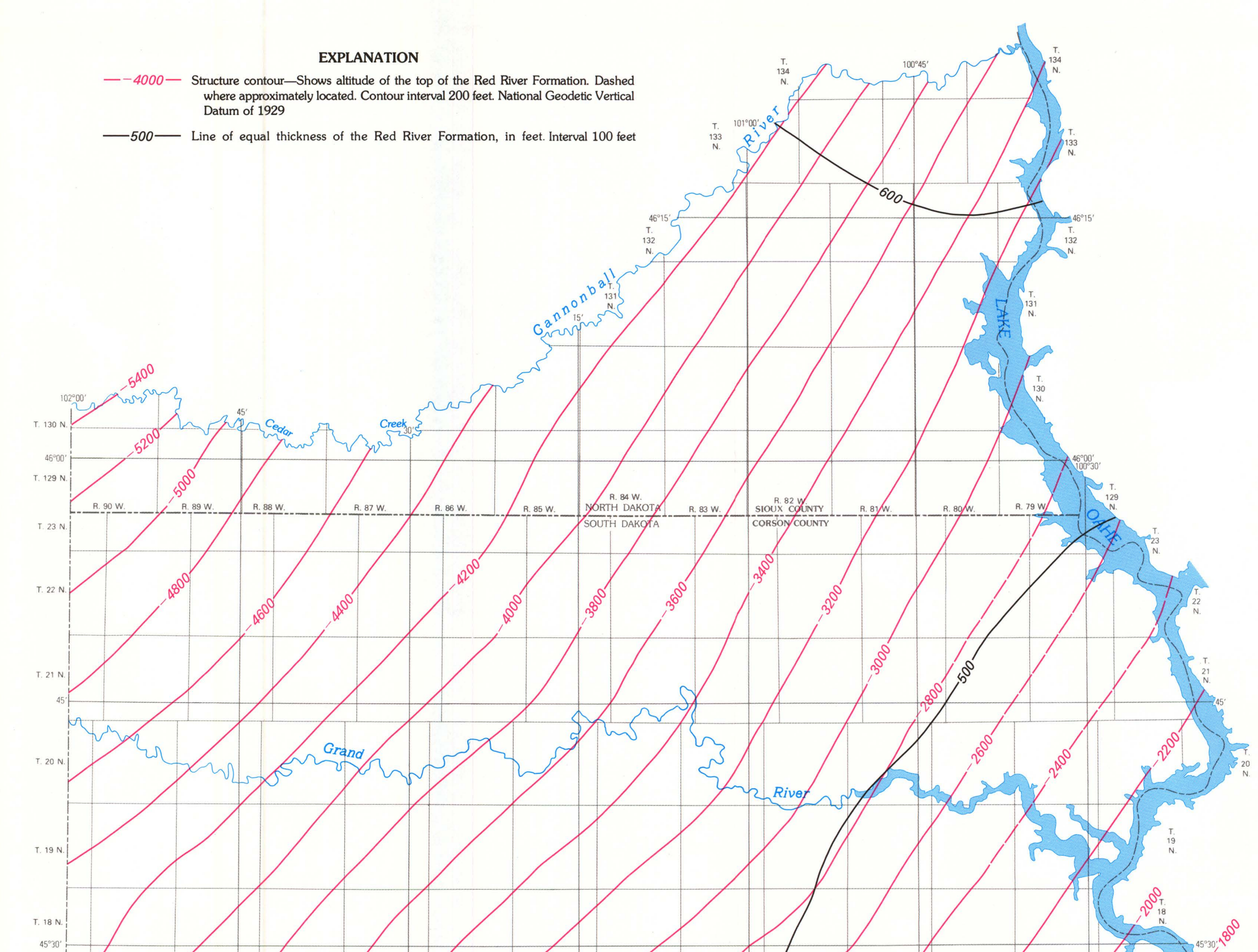


Figure 17.—Map showing structure contours and thickness of the Red River Formation.

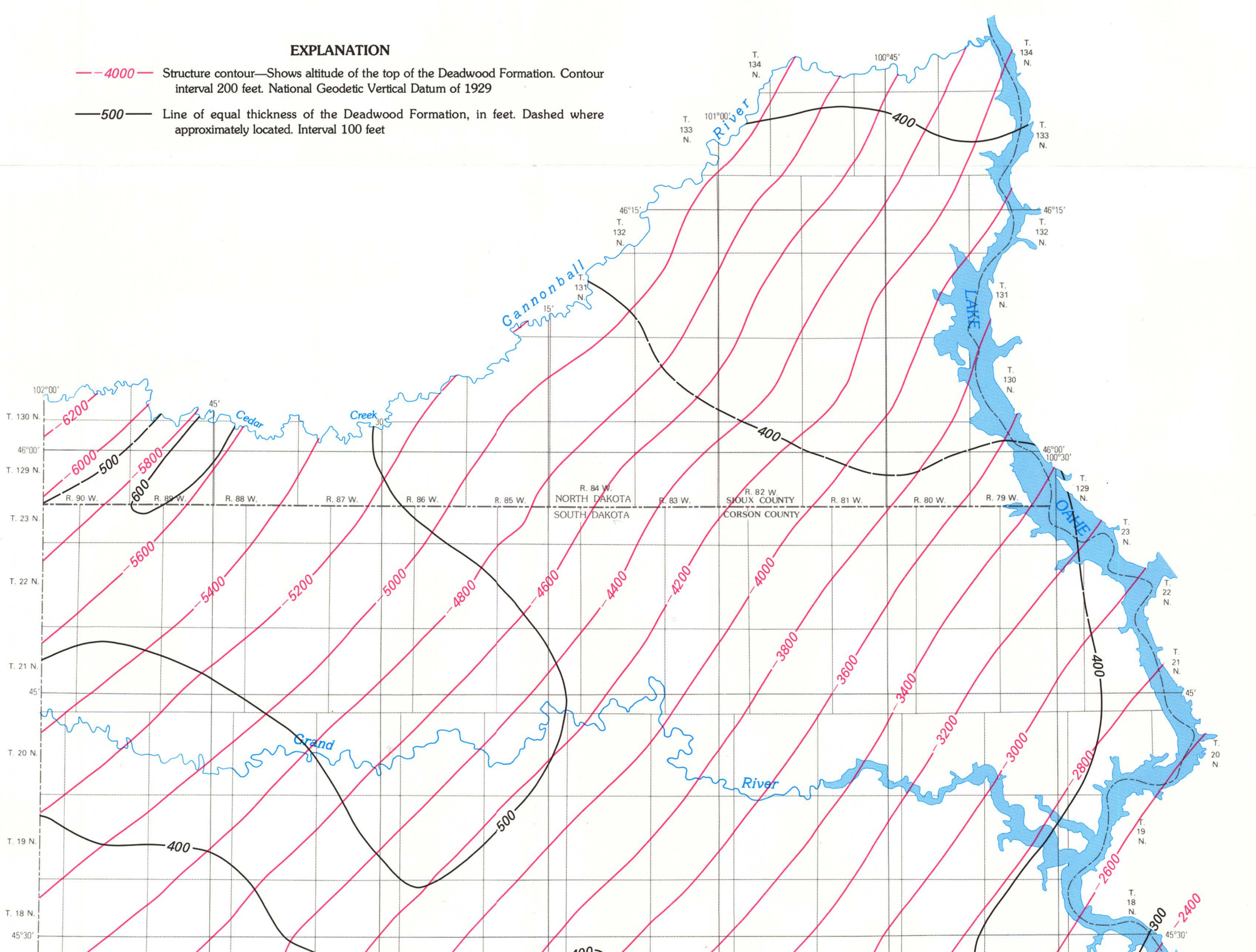


Figure 18.—Map showing structure contours and thickness of the Deadwood Formation.

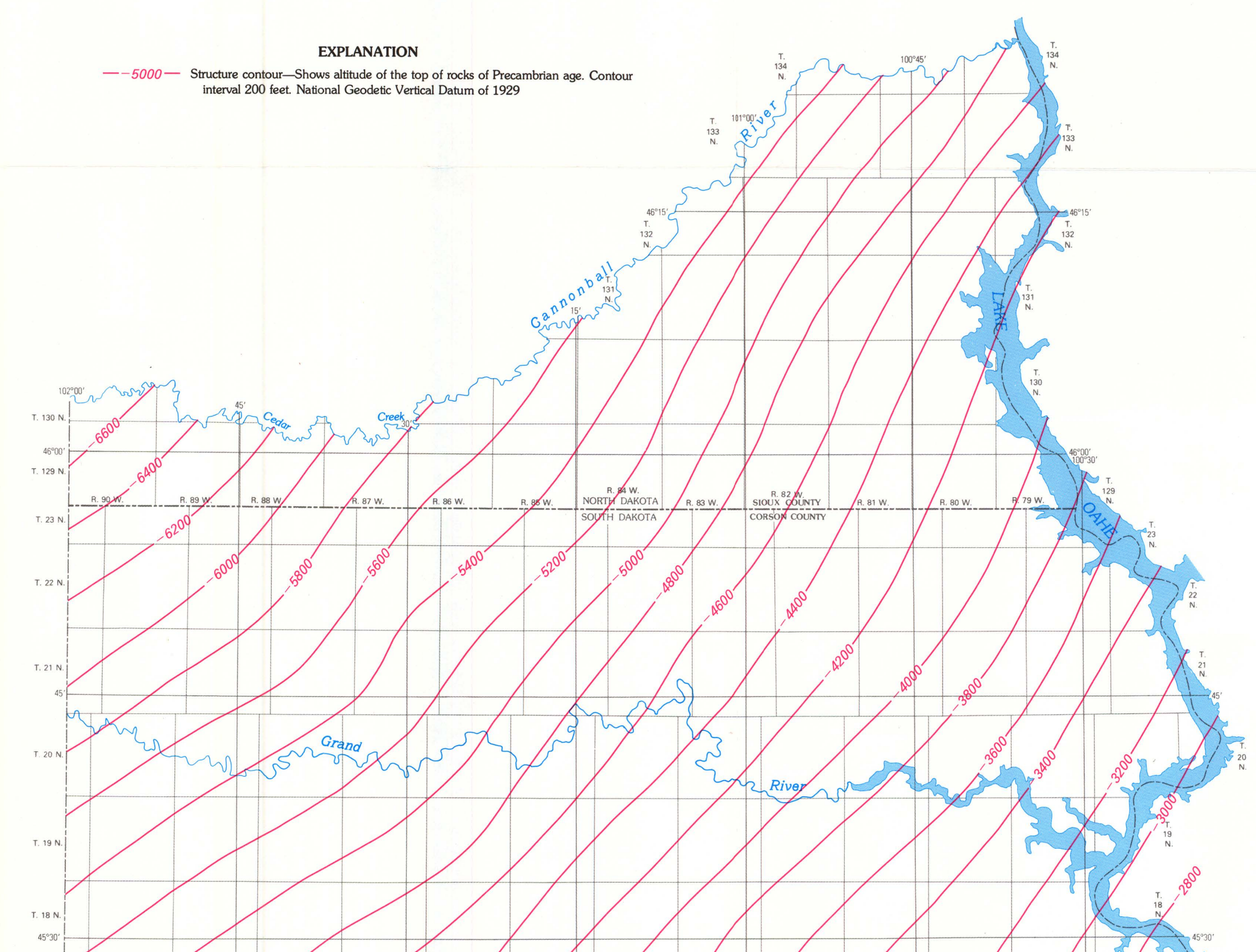


Figure 19.—Structure contour map of the Precambrian surface.