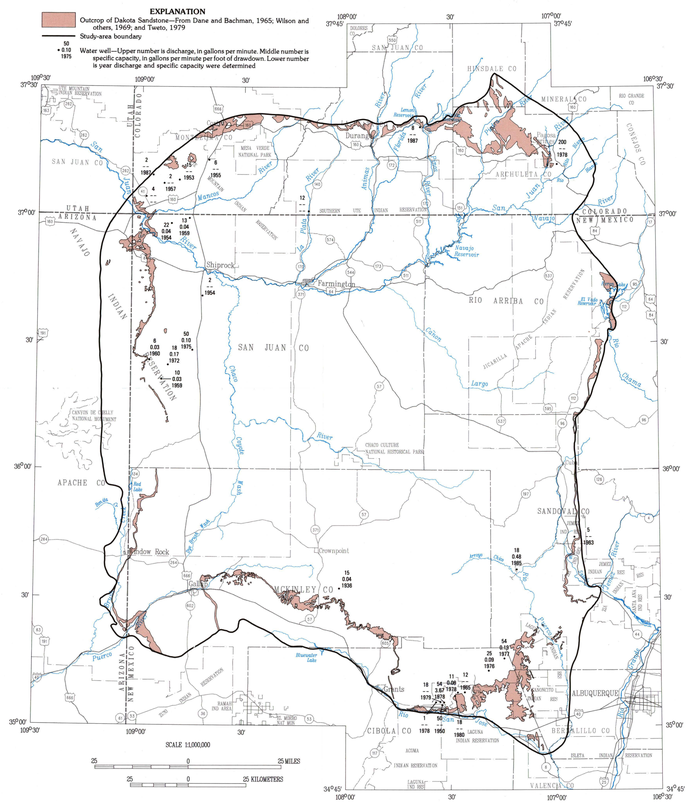

Figure 8. Discharge and specific capacity of selected water wells completed in the Dakota Sandstone.

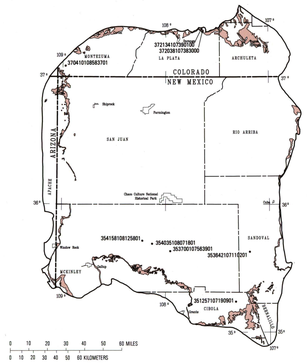

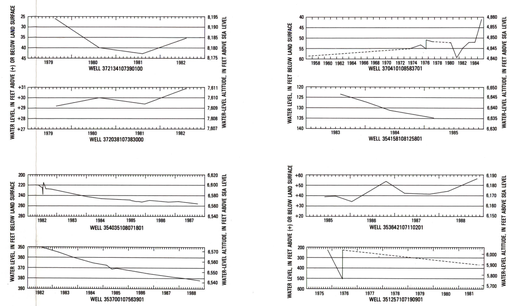

Figure 9. Water-level hydrographs for selected water wells completed in the Dakota Sandstone, 1957–88.

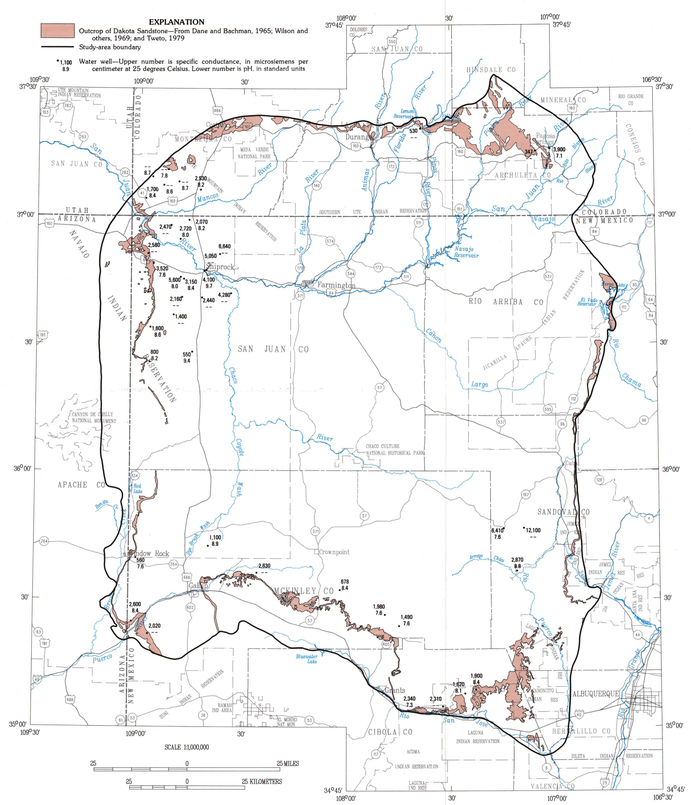

Figure 10. Specific-conductance and pH values of water from selected water wells completed in the Dakota Sandstone.

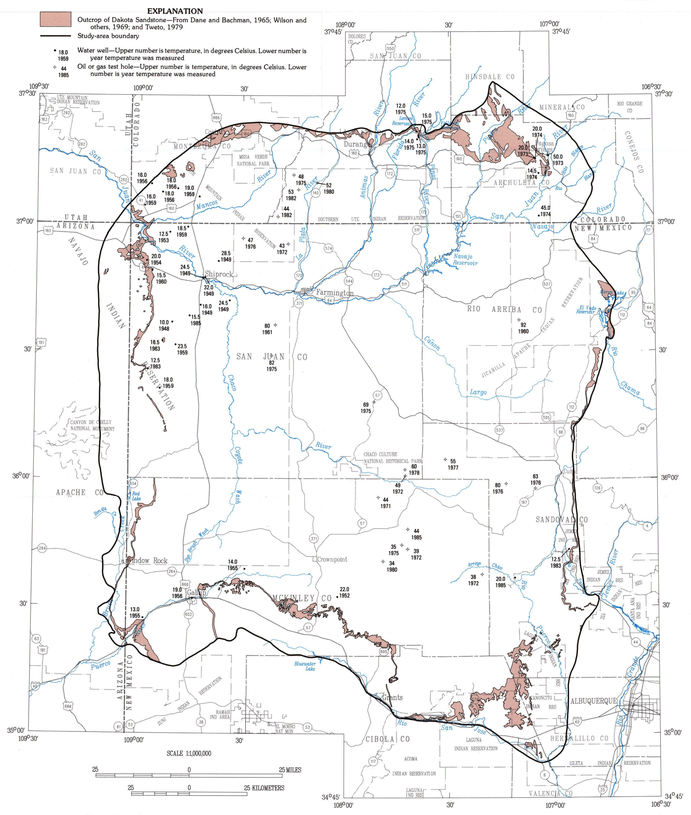

Figure 11. Temperature of water from selected water wells and oil or gas test holes completed in the Dakota Sandstone.

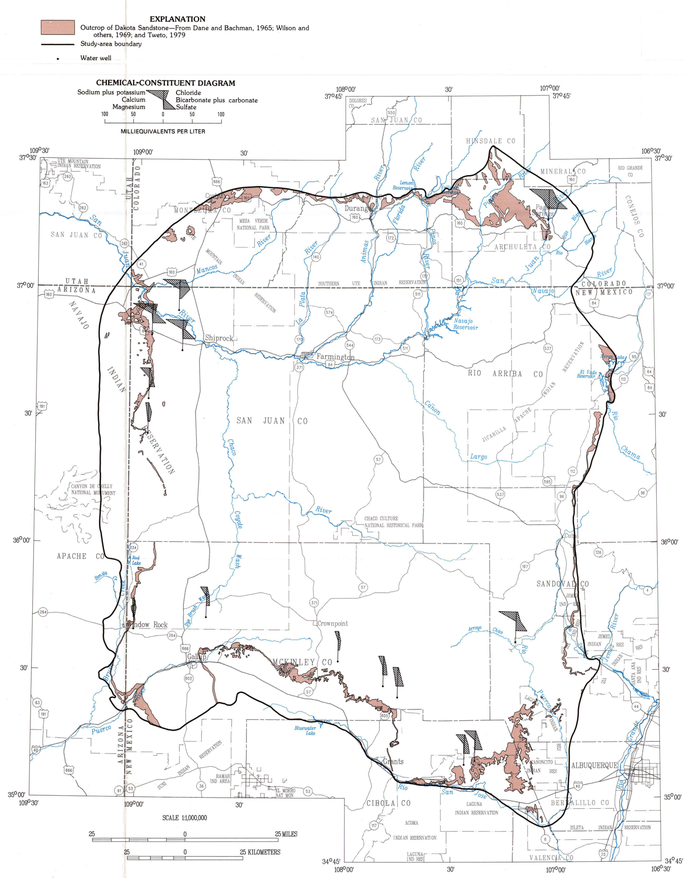

Figure 12. Chemical-constituent diagrams of water from selected water wells completed in the Dakota Sandstone.

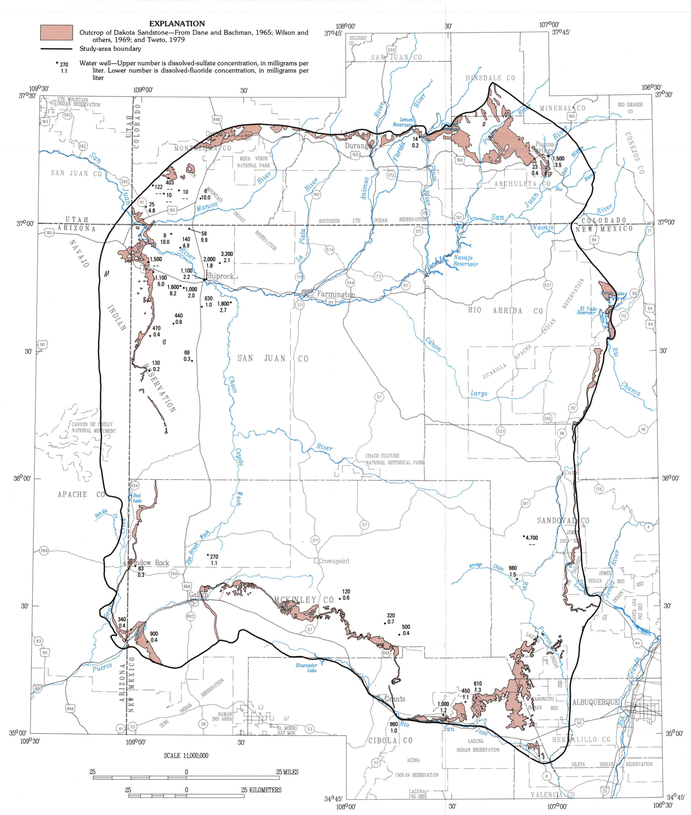

Figure 13. Dissolved-sulfate and dissolved-fluoride concentrations of water from selected water wells completed in the Dakota Sandstone.

Base from U.S. Geological Survey

INTERIOR—GEOLOGICAL SURVEY, RESTON, VA—1989

HYDROGEOLOGY OF THE DAKOTA SANDSTONE IN THE SAN JUAN STRUCTURAL BASIN, NEW MEXICO, COLORADO, ARIZONA, AND UTAH

By
Steven D. Craigg, William L. Dam, John Michael Kernodle, and Gary W. Levings

1989