


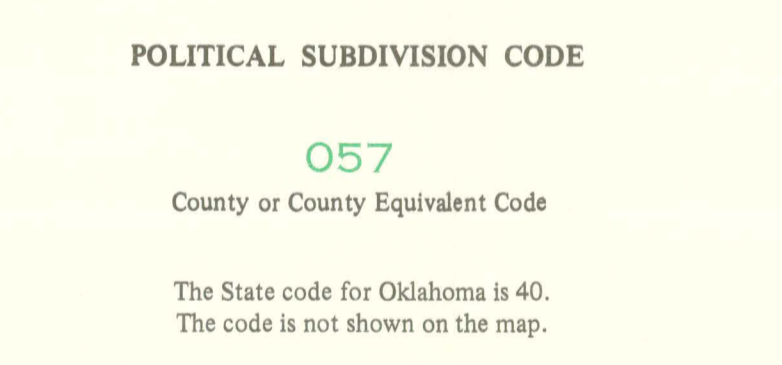
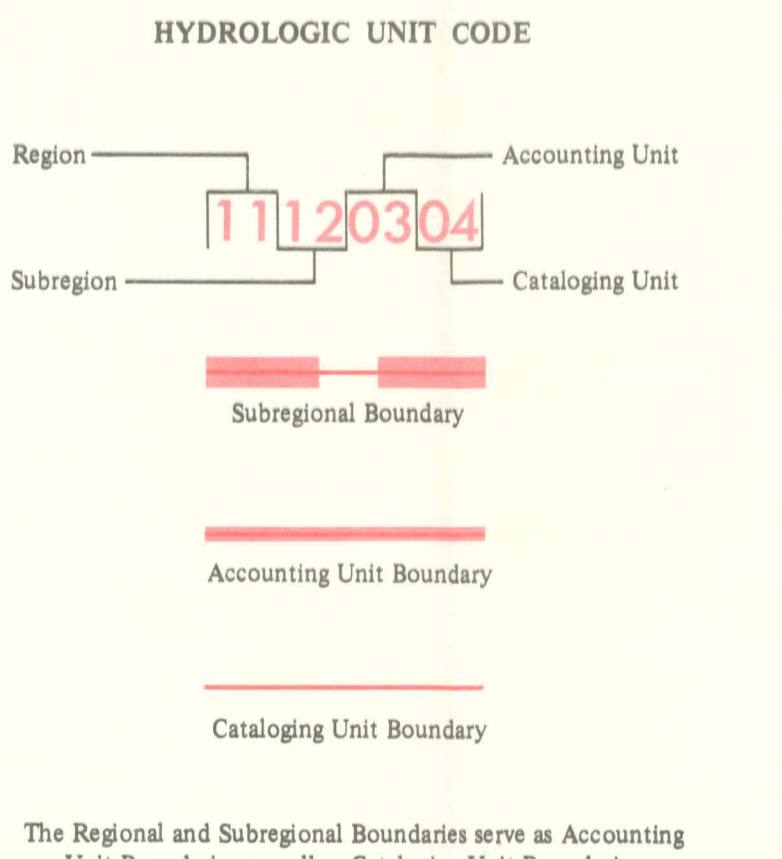
HYDROLOGIC UNIT MAP—1974 STATE OF OKLAHOMA

EXPLANATION

This map and accompanying table show Hydrologic Units that are basically hydrographic in nature. The Cataloging Units shown will supplant the Cataloging Units previously used by the U.S. Geological Survey in its Catalog of Information on Water Data (1966-73). The previous U.S. Geological Survey Catalog-Indexing System was by map number and letter, such as 49M. The boundaries as shown have been adapted from "The Catalog of Information on Water Data" (1972), "Water Resources Regions and Subregions for the National Assessment of Water and Related Land Resources" by the U.S. Water Resources Council (1970), "River Basins of the United States" by the U.S. Soil Conservation Service (1963, 1970), "River Basin Maps Showing Hydrologic Stations" by the Inter-Agency Committee on Water Resources, Subcommittee on Hydrology (1961), and State planning maps.

The Political Subdivision Code has been adopted from "Counties and County Equivalents of the State of the United States" presented in Federal Information Processing Standards Publication 6-2, issued by the National Bureau of Standards (1973) in which each county or county equivalent is identified by a 2-character State code and a 3-character county code.

The Regions, Subregions and Accounting Units are aggregates of the Cataloging Units. The Regions and Subregions are currently (1974) used by the U.S. Water Resources Council for comprehensive planning, including the National Assessment, and as a standard geographical framework for more detailed water and related land-resources planning. The Accounting Units are those currently (1974) in use by the U.S. Geological Survey for managing the National Water Data Network.



The following table shows the Hydrologic Units for the State

Region	Subregion	Accounting Unit	Cataloging Unit
11 Arkansas-Red-White	04	00	01, 02, 06, 07, 08
		05	01, 02, 03
	06	00	01, 02, 03, 04, 05, 06
		01	03, 05, 06, 07
		02	05, 06, 07, 08, 09
	09	01	01, 02, 03, 04
		02	01, 02, 03, 04
	10	01	01, 02, 03, 04
		02	01, 03
	11	01	01, 02, 03, 04, 05
		01	05
	12	01	02
		03	02, 03, 04
	13	01	01, 02
02		01, 02, 03, 08, 10	
14	03	01, 02, 03, 04	
	01	01, 02, 03, 04, 05, 06, 07, 08, 09	

POPULATION KEY

OKLAHOMA CITY more than 100,000
 LAWTON 50,000 to 100,000
 PONCA CITY 10,000 to 50,000
 VINITA 2,500 to 10,000
 BUFFALO less than 2,500
 Population indicated by size of symbol